

<b>ITEM: 6.13</b>	<b>COMMITTEE OF ADJUSTMENT REPORT SUMMARY MINOR VARIANCE APPLICATION FILE NUMBER A086/23 BLOCK 5, PLAN 65M-4761, UNITS 1, 3 &amp; 5 (HUNTINGTON ROAD)</b>
-------------------	---

**THIS REPORT CONTAINS COMMENTS FROM THE FOLLOWING  
DEPARTMENTS & AGENCIES:**

\*Please see **Schedule B** of this report for a copy of Development Planning and Agency correspondence.

Additional comments from departments and agencies may be received after the publication of the Staff Report. These comments will be processed as an addendum and posted on the City's Website.

DEPARTMENTS	Circulated	Comments Received	Conditions	Nature of Comments
Committee of Adjustment	<input checked="" type="checkbox"/>	<input checked="" type="checkbox"/>	<input checked="" type="checkbox"/>	General Comments w/condition
Building Standards (Zoning Review)	<input checked="" type="checkbox"/>	<input checked="" type="checkbox"/>	<input type="checkbox"/>	General Comments
Building Inspection (Septic)	<input checked="" type="checkbox"/>	<input type="checkbox"/>	<input type="checkbox"/>	No Comments Received to Date
Development Planning	<input checked="" type="checkbox"/>	<input checked="" type="checkbox"/>	<input type="checkbox"/>	Recommend Approval/No Conditions
Development Engineering	<input checked="" type="checkbox"/>	<input checked="" type="checkbox"/>	<input checked="" type="checkbox"/>	Recommend Approval w/Conditions
Parks, Forestry and Horticulture Operations	<input checked="" type="checkbox"/>	<input checked="" type="checkbox"/>	<input type="checkbox"/>	General Comments
By-law & Compliance, Licensing & Permits	<input checked="" type="checkbox"/>	<input type="checkbox"/>	<input type="checkbox"/>	No Comments Received to Date
Development Finance	<input checked="" type="checkbox"/>	<input type="checkbox"/>	<input type="checkbox"/>	No Comments Received to Date
Real Estate	<input type="checkbox"/>	<input type="checkbox"/>	<input type="checkbox"/>	
Fire Department	<input checked="" type="checkbox"/>	<input type="checkbox"/>	<input type="checkbox"/>	No Comments Received to Date
AGENCIES	Circulated	Comments Received	Conditions	Nature of Comments
TRCA	<input checked="" type="checkbox"/>	<input type="checkbox"/>	<input type="checkbox"/>	No Comments Received to Date
Ministry of Transportation (MTO)	<input type="checkbox"/>	<input type="checkbox"/>	<input type="checkbox"/>	
Region of York	<input checked="" type="checkbox"/>	<input checked="" type="checkbox"/>	<input type="checkbox"/>	General Comments
Alectra	<input checked="" type="checkbox"/>	<input checked="" type="checkbox"/>	<input type="checkbox"/>	General Comments
Bell Canada	<input checked="" type="checkbox"/>	<input type="checkbox"/>	<input type="checkbox"/>	No Comments Received to Date
YRDSB	<input type="checkbox"/>	<input type="checkbox"/>	<input type="checkbox"/>	
YCDSB	<input type="checkbox"/>	<input type="checkbox"/>	<input type="checkbox"/>	
CN Rail	<input type="checkbox"/>	<input type="checkbox"/>	<input type="checkbox"/>	
CP Rail	<input type="checkbox"/>	<input type="checkbox"/>	<input type="checkbox"/>	
TransCanada Pipeline	<input checked="" type="checkbox"/>	<input type="checkbox"/>	<input type="checkbox"/>	No Comments Received to Date
Metrolinx	<input type="checkbox"/>	<input type="checkbox"/>	<input type="checkbox"/>	
Propane Operator	<input type="checkbox"/>	<input type="checkbox"/>	<input type="checkbox"/>	

**PUBLIC & APPLICANT CORRESPONDENCE**

\*Please see **Schedule C** of this report for a copy of the public & applicant correspondence listed below.

The deadline to submit public comments is **noon on the last business day prior to the scheduled hearing date.**

Comments and written public submissions received after the publication of this Staff Report will be processed as an addendum and posted on the City's Website.

All personal information collected because of this public meeting (including both written and oral submissions) is collected under the authority of the Municipal Act, the Municipal Freedom of Information and Protection of Privacy Act (MFIPPA), the Planning Act and all other relevant legislation, and will be used to assist in deciding on this matter. All personal information (as defined by MFIPPA), including (but not limited to) names, addresses, opinions and comments collected will become property of the City of Vaughan, will be made available for public disclosure (including being posted on the internet) and will be used to assist the Committee of Adjustment and staff to process this application.

Correspondence Type	Name	Address	Date Received (mm/dd/yyyy)	Summary
None				

**PREVIOUS COA DECISIONS ON THE SUBJECT LAND**

\*Please see **Schedule D** for a copy of the Decisions listed below

<b>File Number</b>	<b>Date of Decision</b> MM/DD/YYYY	<b>Decision Outcome</b>
None		

**ADJOURNMENT HISTORY**

\* Previous hearing dates where this application was adjourned by the Committee and public notice issued.

None	
------	--



**COMMITTEE OF ADJUSTMENT REPORT  
MINOR VARIANCE APPLICATION  
A086/23  
BLOCK 5, PLAN 65M-4761, UNITS 1, 3 & 5  
(HUNTINGTON ROAD)**

<b>ITEM NUMBER: 6.13</b>	<b>CITY WARD #: 1</b>
<b>APPLICANT:</b>	Nashville Developments (South) Inc.
<b>AGENT:</b>	TACC Developments
<b>PROPERTY:</b>	Block 5, Plan 65M-4761, Units 1, 3 & 5 (Huntington Road)
<b>ZONING DESIGNATION:</b>	See Below
<b>VAUGHAN OFFICIAL PLAN (2010) DESIGNATION:</b>	Vaughan Official Plan 2010 ('VOP 2010'): "Mid-Rise Mixed-Use"
<b>RELATED DEVELOPMENT APPLICATIONS:</b>	None
<b>PURPOSE OF APPLICATION:</b>	Relief from the Zoning By-law is being requested to permit increased garage width for townhouse units 1, 3 & 5 constructed on Block 5, Plan 65M4761.

The following variances have been requested from the City's Zoning By-law:

**The subject lands are zoned RT1, Residential Townhouse Zone and subject to the provisions of Exception 9(1510) under Zoning By-law 1-88, as amended.**

<b>Zoning By-law 1-88</b>		<b>Variance requested</b>
1	A maximum interior garage width of 3.048 metres is required for a lot with a frontage of less than 11 metres. [Schedule A3, A]	To permit a maximum interior garage width of 5.71 metres for a lot with a lot frontage of less than 11.0 metres, for unit 1.
2	A maximum interior garage width of 3.048 metres is required for a lot with a frontage of less than 11 metres. [Schedule A3, A]	To permit a maximum interior garage width of 5.58 metres for a lot with a lot frontage of less than 11.0 metres, for unit 3.
3	A maximum interior garage width of 3.048 metres is required for a lot with a frontage of less than 11 metres. [Schedule A3, A]	To permit a maximum interior garage width of 5.58 metres for a lot with a lot frontage of less than 11.0 metres, for unit 5.

**HEARING INFORMATION**

**DATE OF MEETING:** Thursday, June 22, 2023  
**TIME:** 6:00 p.m.  
**MEETING LOCATION:** Vaughan City Hall, Woodbridge Room (2<sup>nd</sup> Floor), 2141 Major Mackenzie Drive  
**LIVE STREAM LINK:** [Vaughan.ca/LiveCouncil](http://Vaughan.ca/LiveCouncil)

**PUBLIC PARTICIPATION**

If you would like to speak to the Committee of Adjustment at the meeting, either remotely or in person, please complete the [Request to Speak Form](#) and submit to [cofa@vaughan.ca](mailto:cofa@vaughan.ca)

If you would like to submit written comments, please quote file number above and submit by mail or email to:

**Email:** [cofa@vaughan.ca](mailto:cofa@vaughan.ca)

**Mail:** City of Vaughan, Office of the City Clerk, Committee of Adjustment, 2141 Major Mackenzie Drive, Vaughan, ON, L6A 1T1

To speak electronically, pre-registration is required by completing the [Request to Speak Form](#) on-line and submitting it to [cofa@vaughan.ca](mailto:cofa@vaughan.ca) no later than NOON on the last business day before the meeting.

**THE DEADLINE TO REGISTER TO SPEAK ELECTRONICALLY OR SUBMIT WRITTEN COMMENTS ON THE ABOVE NOTED FILE(S) IS NOON ON THE LAST BUSINESS DAY BEFORE THE MEETING.**

## INTRODUCTION

Staff and Agencies act as advisory bodies to the Committee of Adjustment. The comments contained in this report are presented as recommendations to the Committee.

Section 45(1) of the Planning Act sets the criteria for authorizing minor variances to the City of Vaughan's Zoning By-law. Accordingly, review of the application may consider the following:

- That the general intent and purpose of the by-law will be maintained.
- That the general intent and purpose of the official plan will be maintained.
- That the requested variance(s) is/are acceptable for the appropriate development of the subject lands.
- That the requested variance(s) is/are minor in nature.

Public written and oral submissions relating to this application are taken into consideration by the Committee of Adjustment as part of its deliberations and final decision on this matter.

## COMMITTEE OF ADJUSTMENT COMMENTS

<b>Date Public Notice Mailed:</b>	June 9, 2023	
<b>Date Applicant Confirmed Posting of Sign:</b>	June 12, 2023	
<b>Applicant Justification for Variances:</b> <small>*As provided by Applicant in Application Form</small>	Lane accessed garages allow for wider width of garage	
<b>Adjournment Requests (from staff):</b> <small>*Adjournment requests provided to applicant prior to issuance of public notice</small>	None	
<b>Was a Zoning Review Waiver (ZRW) Form submitted by Applicant:</b>  <small>*ZRW Form may be used by applicant in instances where a revised submission is made, and zoning staff do not have an opportunity to review and confirm variances prior to the issuance of public notice.  *A revised submission may be required to address staff / agency comments received as part of the application review process.  *Where a zoning review has not been completed on a revised submission, an opportunity is provided to the applicant to adjourn the proposal prior to the issuance of public notice.</small>	No	
<b>Adjournment Fees:</b> In accordance with Procedural By-law 069-2019, an Adjournment Fee is applicable to reschedule an application after the issuance of public notice where a request for adjournment has been provided to the applicant prior to the issuance of public notice.  An Adjournment Fee can only be waived in instances where adjournment of an application is requested by the Committee or staff <b>after</b> the issuance of public notice.		
<b>Committee of Adjustment Comments:</b>	None	
<b>Committee of Adjustment Recommended Conditions of Approval:</b>	That the applicant obtains a municipal address from the GIS Mapping Section of the Development Planning Department and that confirmation of address creation be provided to the Secretary Treasurer.	

## BUILDING STANDARDS (ZONING) COMMENTS

<b>**See Schedule B for Building Standards (Zoning) Comments</b>	
<b>Building Standards Recommended Conditions of Approval:</b>	None

## DEVELOPMENT PLANNING COMMENTS

<b>**See Schedule B for Development Planning Comments.</b>	
<b>Development Planning Recommended Conditions of Approval:</b>	None

## DEVELOPMENT ENGINEERING COMMENTS

<a href="#">Link to Grading Permit</a> <a href="#">Link to Pool Permit</a> <a href="#">Link to Curb Curt Permit</a> <a href="#">Link Culvert Installation</a>	
The Development Engineering (DE) Department does not object to variance application A086/23 subject to the following condition(s):	
<b>Development Engineering Recommended Conditions of Approval:</b>	The Owner/Applicant shall obtain approval for the related Site Development Application (DA.21.050) from the Development Engineering (DE) Department.

### PARKS, FORESTRY & HORTICULTURE (PFH) COMMENTS

Forestry has no comment at this time.

<b>PFH Recommended Conditions of Approval:</b>	None
--	------

### DEVELOPMENT FINANCE COMMENTS

No comment no concerns

<b>Development Finance Recommended Conditions of Approval:</b>	None
--	------

### BY-LAW AND COMPLIANCE, LICENSING AND PERMIT SERVICES COMMENTS

No comments received to date.

<b>BCLPS Recommended Conditions of Approval:</b>	None
--	------

### BUILDING INSPECTION (SEPTIC) COMMENTS

No comments received to date.

<b>Building Inspection Recommended Conditions of Approval:</b>	None
--	------

### FIRE DEPARTMENT COMMENTS

No comments received to date.

<b>Fire Department Recommended Conditions of Approval:</b>	None
--	------

### SCHEDULES TO STAFF REPORT

\*See Schedule for list of correspondence

<b>Schedule A</b>	Drawings & Plans Submitted with the Application
<b>Schedule B</b>	Staff & Agency Comments
<b>Schedule C</b> (if required)	Correspondence (Received from Public & Applicant)
<b>Schedule D</b> (if required)	Previous COA Decisions on the Subject Land

Should the Committee find it appropriate to approve this application in accordance with request and the sketch submitted with the application, as required by Ontario Regulation 200/96, the following conditions have been recommended:

### SUMMARY OF RECOMMENDED CONDITIONS OF APPROVAL

All conditions of approval, unless otherwise stated, are considered to be incorporated into the approval “**if required**”. If a condition is no longer required after an approval is final and binding, the condition may be waived by the respective department or agency requesting conditional approval. A condition cannot be waived without written consent from the respective department or agency.

#	DEPARTMENT / AGENCY	CONDITION(S) DESCRIPTION
1	Committee of Adjustment <a href="mailto:christine.vigneault@vaughan.ca">christine.vigneault@vaughan.ca</a>	That the applicant obtains a municipal address from the GIS Mapping Section of the Development Planning Department and that confirmation of address creation be provided to the Secretary Treasurer.
2	Development Engineering <a href="mailto:Rex.bondad@vaughan.ca">Rex.bondad@vaughan.ca</a>	The Owner/Applicant shall obtain approval for the related Site Development Application (DA.21.050) from the Development Engineering (DE) Department.

### IMPORTANT INFORMATION – PLEASE READ

**CONDITIONS:** It is the responsibility of the owner/applicant and/or authorized agent to obtain and provide a clearance letter from respective department and/or agency (**see condition chart above for contact**). This letter must be provided to the Secretary-Treasurer to be finalized. All conditions must be cleared prior to the issuance of a Building Permit.

## IMPORTANT INFORMATION – PLEASE READ

**APPROVALS:** Making any changes to your proposal after a decision has been made may impact the validity of the Committee’s decision.

An approval obtained from the Committee of Adjustment, where applicable, is tied to the building envelope shown on the plans and drawings submitted with the application and subject to the variance approval.

A building envelope is defined by the setbacks of the buildings and/or structures shown on the plans and drawings submitted with the application, as required by Ontario Regulation 200/96. Future development outside of an approved building envelope, where a minor variance was obtained, must comply with the provisions of the City’s Zoning By-law.

Elevation drawings are provided to reflect the style of roof (i.e. flat, mansard, gable etc.) to which a building height variance has been applied. Where a height variance is approved, building height is applied to the style of roof (as defined in the City’s Zoning By-law) shown on the elevation plans submitted with the application.

Architectural design features that are not regulated by the City’s Zoning By-law are not to be considered part of an approval unless specified in the Committee’s decision.

**DEVELOPMENT CHARGES:** That the payment of the Regional Development Charge, if required, is payable to the City of Vaughan before issuance of a building permit in accordance with the Development Charges Act and the Regional Development Charges By-law in effect at the time of payment.

That the payment of the City Development Charge, if required, is payable to the City of Vaughan before issuance of a building permit in accordance with the Development Charges Act and the City's Development Charges By-law in effect at the time of payment.

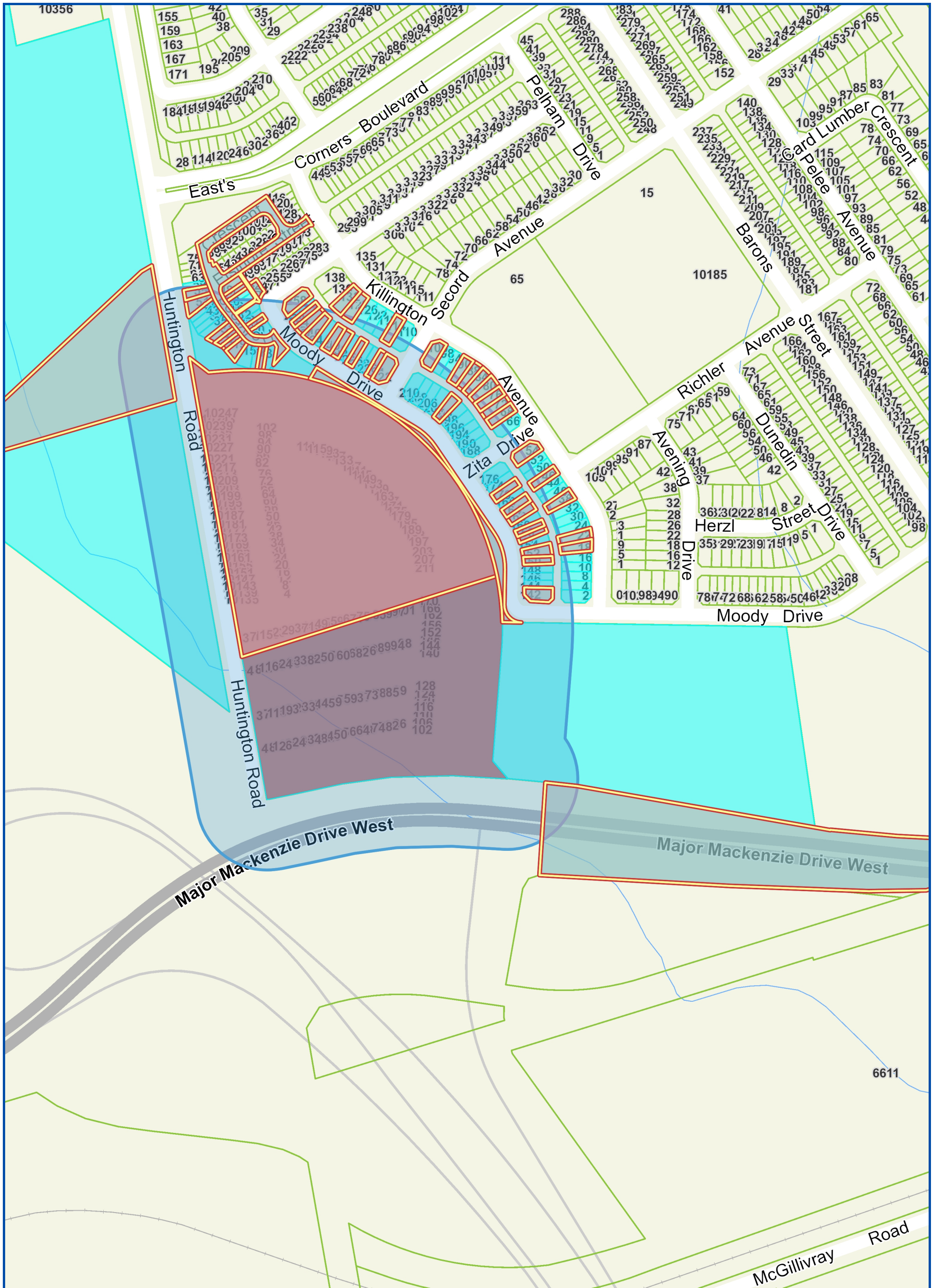
That the payment of the Education Development Charge if required, is payable to the City of Vaughan before issuance of a building permit in accordance with the Development Charges Act and the Boards of Education By-laws in effect at the time of payment

That the payment of Special Area Development charge, if required, is payable to the City of Vaughan before issuance of a building permit in accordance with the Development Charges Act and The City's Development Charge By-law in effect at the time of Building permit issuance to the satisfaction of the Reserves/Capital Department.

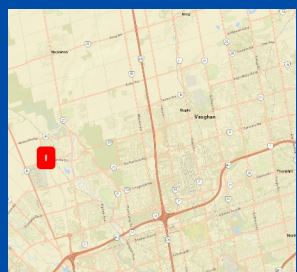
**NOTICE OF DECISION:** If you wish to be notified of the decision in respect to this application or a related Ontario Land Tribunal (OLT) hearing you must complete a Request for Decision form and submit to the Secretary Treasurer (ask staff for details). In the absence of a written request to be notified of the Committee’s decision you will **not** receive notice.

**SCHEDULE A: DRAWINGS & PLANS**





Map Information:



Title: **Location Map - A086/23, A087/23, A088/23, A089/23 and A092/23**

Disclaimer:

Every reasonable effort has been made to ensure that the information appearing on this map is accurate and current. We believe the information to be reliable, however the City of Vaughan assumes no responsibility or liability due to errors or omissions. Please report any discrepancies to Infrastructure Programming.



Scale: **1:4,514**  
 0 0.07 km



Created By:  
 Infrastructure Delivery  
 Department  
 June 2, 2023 1:15 PM

Projection:  
 NAD 83  
 UTM Zone  
 17N





**SCHEDULE B: STAFF & AGENCY COMMENTS**

<b>DEPT/AGENCY</b>	<b>Circulated</b>	<b>Comments Received</b>	<b>Conditions</b>	<b>Nature of Comments</b>
TRCA *Schedule B	X			No Comments Received to Date
Ministry of Transportation (MTO) *Schedule B				No Comments Received to Date
Region of York *Schedule B	X	X		General Comments
Alectra *Schedule B	X	X		General Comments
Bell Canada *Schedule B	X			No Comments Received to Date
YRDSB *Schedule B				
YCDSB *Schedule B				
CN Rail *Schedule B				
CP Rail *Schedule B				
TransCanada Pipeline *Schedule B	X			No Comments Received to Date
Metrolinx *Schedule B				
Propane Operator *Schedule B				
Development Planning	X	X		Recommend Approval/no conditions
Building Standards (Zoning)	X	X		General Comments

**Date:** June 9<sup>th</sup> 2023

**Attention:** **Christine Vigneault**

**RE:** Request for Comments

**File No.:** **A086-23**

**Related Files:**

**Applicant** TACC Developments

**Location** 10231 Huntington Road Townhouse 1-5



Discover the possibilities

### COMMENTS:

- We have reviewed the proposed Variance Application and have no comments or objections to its approval.
- We have reviewed the proposed Variance Application and have no objections to its approval, subject to the following comments (attached below).
- We have reviewed the proposed Variance Application and have the following concerns (attached below).

Alectra Utilities (formerly PowerStream) has received and reviewed the proposed Variance Application. This review, however, does not imply any approval of the project or plan.

All proposed billboards, signs, and other structures associated with the project or plan must maintain minimum clearances to the existing overhead or underground electrical distribution system as specified by the applicable standards, codes and acts referenced.

In the event that construction commences, and the clearance between any component of the work/structure and the adjacent existing overhead and underground electrical distribution system violates the Occupational Health and Safety Act, the customer will be responsible for 100% of the costs associated with Alectra making the work area safe. All construction work will be required to stop until the safe limits of approach can be established.

In the event construction is completed, and the clearance between the constructed structure and the adjacent existing overhead and underground electrical distribution system violates the any of applicable standards, acts or codes referenced, the customer will be responsible for 100% of Alectra's cost for any relocation work.

### References:

- Ontario Electrical Safety Code, latest edition (Clearance of Conductors from Buildings)
- Ontario Health and Safety Act, latest edition (Construction Protection)
- Ontario Building Code, latest edition (Clearance to Buildings)
- PowerStream (Construction Standard 03-1, 03-4), attached
- Canadian Standards Association, latest edition (Basic Clearances)

If more information is required, please contact either of the following:

Mr. Stephen Cranley, C.E.T  
Supervisor, Distribution Design, ICI & Layouts (North)  
**Phone:** 1-877-963-6900 ext. 31297

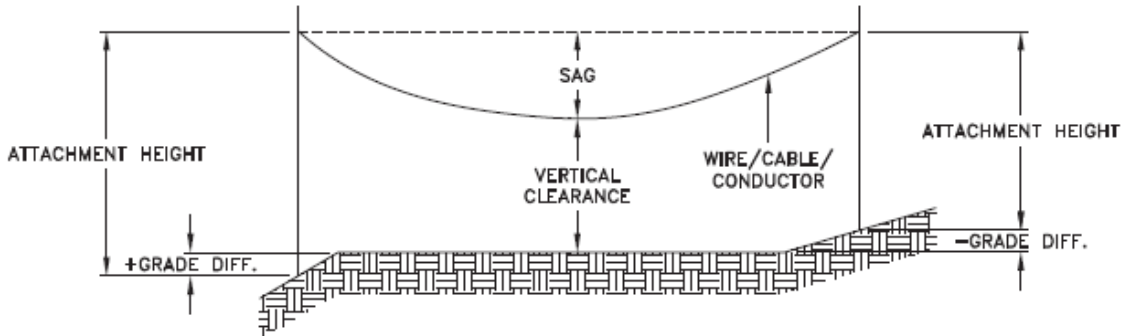
**E-mail:** [stephen.cranley@alectrautilities.com](mailto:stephen.cranley@alectrautilities.com)

Mitchell Penner  
Supervisor, Distribution Design-Subdivisions  
**Phone:** 416-302-6215

**Email:** [Mitchell.Penner@alectrautilities.com](mailto:Mitchell.Penner@alectrautilities.com)



LOCATION OF WIRES, CABLES OR CONDUCTORS	SYSTEM VOLTAGE			
	SPAN GUYS AND COMMUNICATIONS WIRES	UP TO 600V AND NEUTRAL	4.16/2.4kV TO 27.6/16kV (SEE NOTE 1)	44kV
MINIMUM VERTICAL CLEARANCES (SEE NOTE 2)				
OVER OR ALONGSIDE ROADS, DRIVEWAYS OR LANDS ACCESSIBLE TO <u>VEHICLES</u>	442cm	442cm	480cm	520cm
OVER GROUND ACCESSIBLE TO <u>PEDESTRIANS AND BICYCLES ONLY</u>	250cm	310cm	340cm	370cm
ABOVE TOP OF RAIL AT <u>RAILWAY CROSSINGS</u>	730cm	730cm	760cm	810cm



MINIMUM ATTACHMENT HEIGHT = MAXIMUM SAG  
 + MINIMUM VERTICAL CLEARANCE (FROM ABOVE TABLE)  
 ± GRADE DIFFERENCE  
 + 0.3m (VEHICLE OR RAILWAY LOCATION)  
 + SNOW DEPTH (PEDESTRIAN LOCATION, SEE NOTE 3)

**NOTES:**

1. THE MULTIGROUNDED SYSTEM NEUTRAL HAS THE SAME CLEARANCE AS THE 600V SYSTEM.
2. THE VERTICAL CLEARANCES IN THE ABOVE TABLE ARE UNDER MAXIMUM SAG CONDITIONS.
3. REFER TO CSA STANDARD C22.3 No.1, ANNEX D FOR LOCAL SNOW DEPTH VALUES.
4. ALL CLEARANCES ARE IN ACCORDANCE TO CSA STANDARD C22.3.

**CONVERSION TABLE**

METRIC	IMPERIAL (APPROX)
810cm	27'-0"
760cm	25'-4"
730cm	24'-4"
520cm	17'-4"
480cm	16'-0"
442cm	15'-5"
370cm	12'-4"
340cm	11'-4"
310cm	10'-4"
250cm	8'-4"

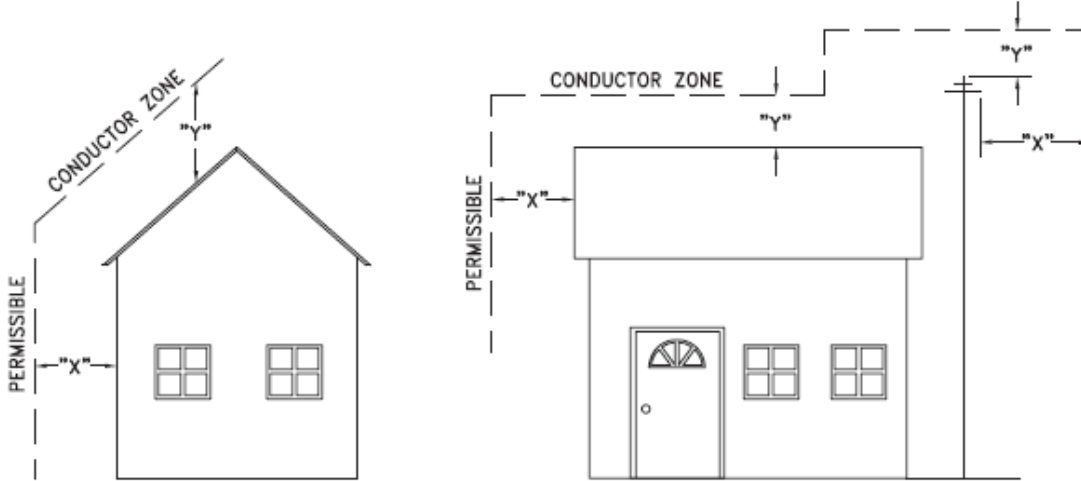
**REFERENCES**

SAGS AND TENSIONS | SECTION 02

**MINIMUM VERTICAL CLEARANCES OF WIRES, CABLES AND CONDUCTORS ABOVE GROUND OR RAILS**

ORIGINAL ISSUE DATE: 2010-DEC-24 REVISION NO: R1 REVISION DATE: 2012-JAN-09

Certificate of Approval	
This construction Standard meets the safety requirements of Section 4 of Regulation 22/04	
Joe Crozier, P.Eng.	2012-JAN-09
Name	Date
P.Eng. Approval By:	Joe Crozier



VOLTAGE	MINIMUM HORIZONTAL CLEARANCE UNDER MAXIMUM SWING CONDITIONS DIMENSION "X" (SEE NOTES 1, 3 & 4)	MINIMUM VERTICAL CLEARANCE UNDER MAXIMUM DESIGN SAG CONDITIONS DIMENSION "Y" (SEE NOTES 1, 2, 4 & 5)
0-600V AND NEUTRAL	100cm	250cm
4.16/2.4 TO 44kV	300cm	480cm

**NOTES**

1. UNDER NO CIRCUMSTANCES SHALL A CONDUCTOR BE PERMITTED TO PENETRATE THE ENVELOPE SHOWN BY THE DOTTED LINE.
2. THE VERTICAL CLEARANCES ARE UNDER CONDITIONS OF MAXIMUM DESIGN SAG.
3. THE HORIZONTAL CLEARANCES ARE UNDER CONDITIONS OF MAXIMUM SWING. WHERE THE CONDUCTOR SWING IS NOT KNOWN A HORIZONTAL CLEARANCE OF 480CM SHALL BE USED.
4. BUILDINGS THAT EXCEED 3 STOREYS OR 15M IN HEIGHT, THE MINIMUM HORIZONTAL CLEARANCE OF THE SECONDARY CONDUCTORS SHOULD BE INCREASED TO 300cm WHERE IT IS NECESSARY TO ALLOW FOR THE RAISING OF LADDERS BY LOCAL FIRE DEPARTMENTS.
5. IN SITUATIONS SUCH AS MULTI-LEVEL GARAGES, WHERE ROOFS ARE NORMALLY USED BY PERSONS AND VEHICLES, THE VERTICAL CLEARANCES OF POWERSTREAM STANDARD 03-1 SHALL APPLY.
6. DISTRIBUTION LINES CONSTRUCTED NEAR BUILDINGS SHALL BE BUILT TO AVOID OVERHANG WHEREVER POSSIBLE. WHERE LINES MUST BE CONSTRUCTED OVER OR ADJACENT TO BUILDINGS THE APPLICABLE HORIZONTAL AND VERTICAL CLEARANCES SHALL BE AT CONDITIONS OF MAXIMUM CONDUCTOR SWING AND MAXIMUM SAG. THE ABOVE CLEARANCES ARE DESIGNED TO PREVENT PERSONS ON OR IN BUILDINGS AS WELL AS EXTERNAL MACHINERY USED IN CONJUNCTION WITH A BUILDING TO COME IN CONTACT WITH CONDUCTORS. EFFORTS SHOULD BE MADE TO INCREASE THESE CLEARANCES WHERE POSSIBLE.
7. ALL CLEARANCES ARE IN ACCORDANCE TO CSA C22.3 NO.1-06 (TABLE-9).

METRIC	IMPERIAL (APPROX)
480cm	16'-0"
300cm	10'-0"
250cm	8'-4"
100cm	3'-4"

**MINIMUM VERTICAL & HORIZONTAL CLEARANCES OF CONDUCTORS FROM BUILDINGS OR OTHER PERMANENT STRUCTURES (CONDUCTORS NOT ATTACHED TO BUILDINGS)**

**Certificate of Approval**  
This construction Standard meets the safety requirements of Section 4 of Regulation 22/04  
Debbie Dadwani, P.Eng. 2010-MAY-05  
Name Date  
P. Eng. Approval By: *D. Dadwani*

ORIGINAL ISSUE DATE: 2010-MAY-05 REVISION NO: REVISION DATE:  
PS:\System Planning and Standards\Standard Design\PowerStream Standards\PowerStream Standards working files\Section 3-1-02\WG 03-4 R0 May 5, 2010.dwg, 5/5/2010 10:22:02 AM, Adobe PDF

**To:** Committee of Adjustment  
**From:** Gregory Seganfreddo, Building Standards Department  
**Date:** June 06, 2023  
**Applicant:** TACC Developments  
**Location:** 10135 Huntington Road Townhouse 1-6  
 PLAN 65M4761 Block 5  
**File No.(s):** A086/23

**Zoning Classification:**

The subject lands are zoned RT1, Residential Townhouse Zone and subject to the provisions of Exception 9(1510) under Zoning By-law 1-88, as amended.

<b>Zoning By-law 1-88</b>		<b>Variance requested</b>
1	A maximum interior garage width of 3.048 metres is required for a lot with a frontage of less than 11 metres. [Schedule A3, A]	To permit a maximum interior garage width of 5.71 metres for a lot with a lot frontage of less than 11.0 metres, for unit 1.
2	A maximum interior garage width of 3.048 metres is required for a lot with a frontage of less than 11 metres. [Schedule A3, A]	To permit a maximum interior garage width of 5.58 metres for a lot with a lot frontage of less than 11.0 metres, for unit 3.
3	A maximum interior garage width of 3.048 metres is required for a lot with a frontage of less than 11 metres. [Schedule A3, A]	To permit a maximum interior garage width of 5.58 metres for a lot with a lot frontage of less than 11.0 metres, for unit 5.

**Staff Comments:**

**Stop Work Order(s) and Order(s) to Comply:**

There are no outstanding Orders on file

**Building Permit(s) Issued:**

Building Permit No. 23-109807 for Street Townhouse - New (Repeat Housing) (No Arch. Exam), Issue Date: (Not Yet Issued)

**Other Comments:**

<b>Zoning By-law 1-88</b>	
1	None.

<b>General Comments</b>	
1	The applicant shall be advised that additional variances may be required upon review of detailed drawing for building permit/site plan approval.
2	The subject lands may be subject to Ontario Regulation 166/06 (TRCA - Toronto and Region Conservation Authority).

**Conditions of Approval:**

If the committee finds merit in the application, the following conditions of approval are recommended.

\* Comments are based on the review of documentation supplied with this application.

**To:** Christine Vigneault, Committee of Adjustment Secretary Treasurer  
**From:** Nancy Tuckett, Director of Development Planning  
**Date:** June 15, 2023  
**Name of Owner:** TACC Developments  
**Location:** 10135 Huntington Road  
**File No.(s):** A086/23

---

**Proposed Variance(s) (By-law 1-88):**

1. To permit a maximum interior garage width of 5.71 m for a lot with a lot frontage of less than 11.0 m, for unit 1.
2. To permit a maximum interior garage width of 5.58 m for a lot with a lot frontage of less than 11.0 m, for unit 3.
3. To permit a maximum interior garage width of 5.58 m for a lot with a lot frontage of less than 11.0 m, for unit 5.

**By-Law Requirement(s) (By-law 1-88):**

1. A maximum interior garage width of 3.048 m is required for a lot with a frontage of less than 11.0 m.
2. A maximum interior garage width of 3.048 m is required for a lot with a frontage of less than 11.0 m.
3. A maximum interior garage width of 3.048 m is required for a lot with a frontage of less than 11.0 m.

**Official Plan:**

City of Vaughan Official Plan 2010 ('VOP 2010'): "Mid-Rise Mixed-Use" within Volume 1, Schedule 13 – Land Use, and "Mid-Rise Mixed-Use "B"" within Volume 2, Section 12.7 Block 61 West – Nashville Heights

**Comments:**

The Owner is proposing to construct six rear lane townhouses with attached garages on Block 5 of Registered Plan of Subdivision 65M-4761. For three of the units (1,3, and 5), relief is requested with the above-noted variances to facilitate the construction of the townhouse block.

The Development Planning Department has no objection to the proposed variances for the attached garages. Part of the intent of the by-law is to ensure the garage does not occupy the entirety of the road frontage the dwelling faces. The attached garages are located at the rear of the dwelling, accessed by a laneway, and access to the rear of the dwelling is obtained through the garage. The laneway is utilitarian in function, designed to facilitate vehicular access to the rear lane townhouses. Units 2, 4, and 6 have two parking spaces: one within an attached garage and one on a parking pad beside the garage. Units 1, 3 and 5 propose a two-car garage design in lieu of a parking pad and garage combination. The proposed garages are one-storey in height with no living space proposed above. As such, no adverse massing or streetscape impacts are anticipated to the neighbouring properties.

Accordingly, the Development Planning Department can support the requested variances and is of the opinion that the proposal is minor in nature, maintains the general intent and purpose of the Official Plan and Zoning By-law, and is desirable for the appropriate development of the land.

**Recommendation:**

The Development Planning Department recommends approval of the application.



**Conditions of Approval:**

If the Committee finds merit in the application, the following conditions of approval are recommended:

None

**Comments Prepared by:**

Joshua Cipolletta, Planner

David Harding, Senior Planner

**From:** [Development Services](#)  
**To:** [Lenore Providence](#)  
**Cc:** [Committee of Adjustment](#)  
**Subject:** [External] RE: A086\_23\_BLOCK5\_65M\_4761\_HUNTINGTONRD - REQUEST FOR COMMENTS, CITY OF VAUGHAN  
**Date:** Tuesday, June 13, 2023 1:45:40 PM  
**Attachments:** [image002.png](#)  
[image004.png](#)

---

Hi Lenore,

The Regional Municipality of York has completed its review of the above minor variance and has no comment.

Please note regional comments are being provided through the associated Site Plan (SP.22.V.0008).

Many thanks,  
Niranjan

*Our working hours may be different. Please do not feel obligated to reply outside of your scheduled working hours. Let's work together to help foster healthy work-life boundaries.*

**Niranjan Rajevan, M.Pl.** | Associate Planner, Development Services, Planning and Economic Development, Corporate Services

---

The Regional Municipality of York | 17250 Yonge Street | Newmarket, ON L3Y 6Z1  
1-877-464-9675 ext. 71521 | [niranjan.rajevan@york.ca](mailto:niranjan.rajevan@york.ca) | [www.york.ca](http://www.york.ca)

*Our Values: Integrity, Commitment, Accountability, Respect, Excellence*



Our Mission: **Working together to serve our thriving communities – today and tomorrow**

Please consider the environment before printing this email.

**SCHEDULE C: PUBLIC & APPLICANT CORRESPONDENCE**

None