

















# Recommended 2051 Network

## Legend

### Multi-Modal Alternative Improvements

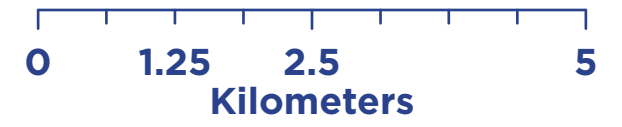
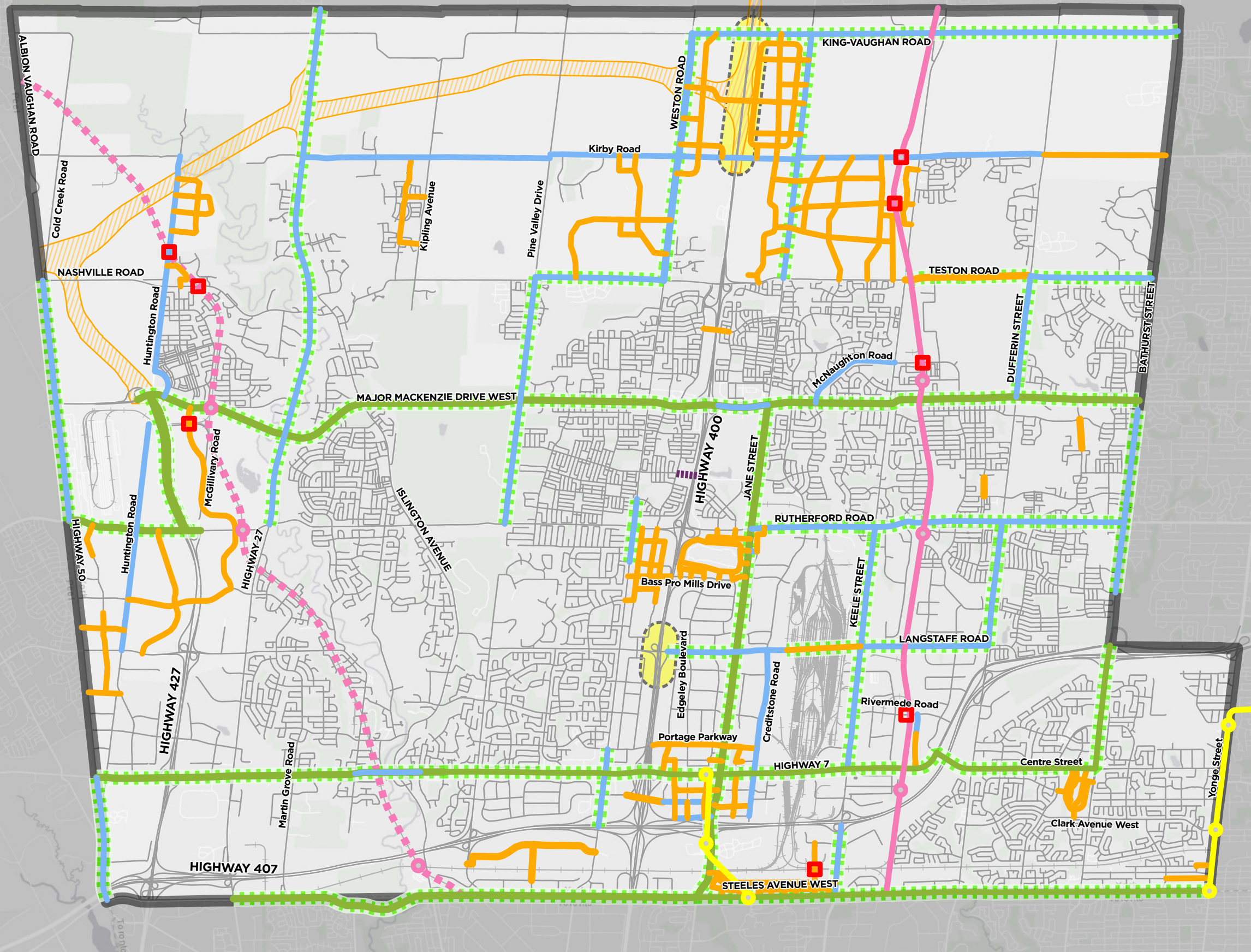
-  New Road
-  Road Widening
-  Proposed Midblock Crossing\*
-  Bus Rapid Transit
-  Two-way, All-day GO Transit Service
-  Subway Extensions
-  Proposed Caledon-Vaughan GO \*\*
-  Grade Separated Rail Crossings
-  GO Rail Station
-  TTC Subway Station
-  York Region Projects

### Base Map Features

-  Road Base
-  Railways
-  Proposed Highway 413 Corridor
-  Planned Interchange In this Area \*\*\*
-  City of Vaughan Boundary

### Notes:

- \*\* Block 32 mid-block flyover is technically justified but will not be implemented as per council resolution.
  - \*\* As identified in 2022 York Region TMP, GO Rail corridor and station locations subject to further study.
  - \*\*\* North interchange between Kirby Road and King-Vaughan Road subject to outcome of Provincial Environmental Assessment Study.
- Grade separations will be delivered by rail authority.



April 2023