
















# Recommended 2051 Network

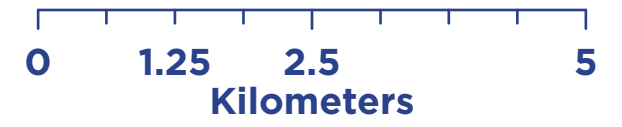
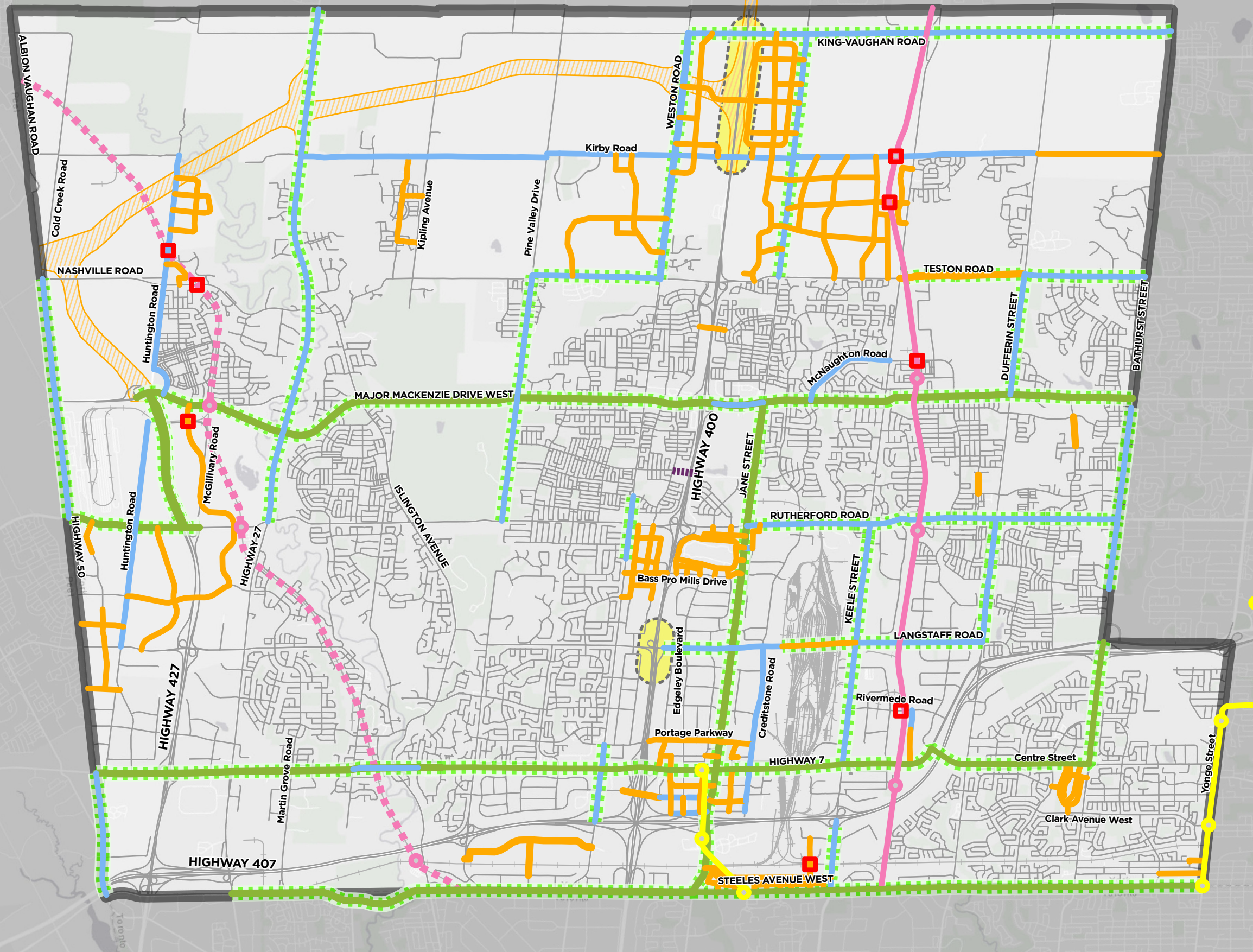
## Legend

### Multi-Modal Alternative Improvements

-  New Road
  -  Road Widening
  -  Proposed Midblock Crossing\*
  -  Bus Rapid Transit
  -  Two-way, All-day GO Transit Service
  -  Subway Extensions
  -  Proposed Caledon-Vaughan GO \*\*
  -  Grade Separated Rail Crossings
  -  GO Rail Station
  -  TTC Subway Station
  -  York Region Projects
- ### Base Map Features
-  Road Base
  -  Railways
  -  Proposed Highway 413 Corridor
  -  Planned Interchange In this Area \*\*\*
  -  City of Vaughan Boundary

### Notes:

- \*\* Block 32 mid-block flyover is technically justified but will not be implemented as per council resolution.
  - \*\* As identified in 2022 York Region TMP, GO Rail corridor and station locations subject to further study.
  - \*\*\* North interchange between Kirby Road and King-Vaughan Road subject to outcome of Provincial Environmental Assessment Study.
- Grade separations will be delivered by rail authority.



April 2023