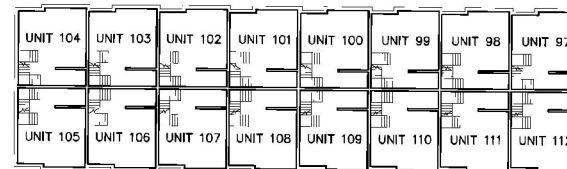
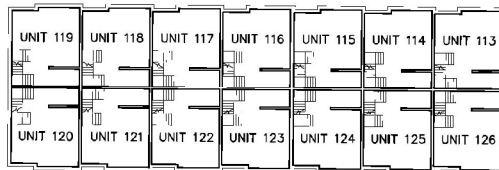
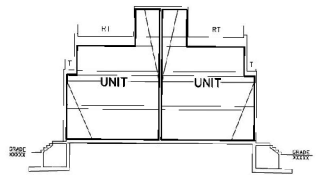


SCALE 1 : 250

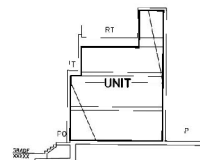
 METRIC : DISTANCES SHOWN ON THIS PLAN ARE IN METERS AND CAN BE CONVERTED TO FEET BY DIVIDING BY 0.3048



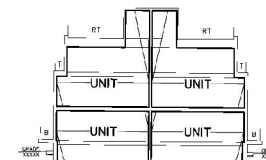
PLAN VIEW SHOWING
 RESIDENTIAL UNITS 2, 5, 6, 9, 10, 13, 14, 17, 18, 21, 23, 24, 26, 29, 30, 33, 34, 37, 38, 41, 42, 45, 47,
 48, 50, 53, 54, 57, 58, 61, 62, 65, 66, 69, 71, 72, 74, 77, 78, 81, 82, 85, 86, 89, 90, 93, 95 TO 135 INCLUSIVE
 (SECOND STOREY)



REPRESENTATIVE SECTION SHOWING
 THE RELATIONSHIP OF LEVELS FOR BLOCKS 9 AND 10
 (NO TO SCALE)



REPRESENTATIVE SECTION SHOWING
 THE RELATIONSHIP OF LEVELS FOR BLOCKS 1 AND 2
 (NO TO SCALE)



REPRESENTATIVE SECTION SHOWING
 THE RELATIONSHIP OF LEVELS FOR BLOCKS 5, 6, 7 AND 8
 (NO TO SCALE)

Draft Plan of Condominium - Second Storey

LOCATION: 7, 51, 55, 59, 63, 67, 71, 75 & 79 Mable Smith Way;
 11, 21, 31 & 39 Honeycrisp Crescent; 10 & 30 Almond Blossom Mews
 Part of Lot 4, Concession 5

APPLICANT: Mobilio Residences Inc.



Attachment

FILE: 19CDM-23V001
 RELATED FILE:
 DA.18.056
 DATE:
 May 9, 2023

5