

BLOCK 41 MASTER ENVIRONMENTAL SERVICING PLAN

LEGEND








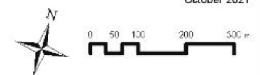
-  Block 41 Secondary Plan Area (Subject Lands)
-  Block 41 Concession
-  Participating Landowner
-  Non-Participating Landowner
-  Newly Participating Landowner
-  TransCanada Pipelines Limited (Federally Regulated Neighbouring Owner)
-  Greenbelt Plan Area

FIGURE 1.2.2

Ownership of Subject Lands

Sources: Subject Lands Aerial Photography, First Base Solutions, June 2017.
Surrounding Lands Aerial Photography, Google Earth 2018.
Contains public sector information made available under the Regional Municipality of York's Open Data Licence.
Contains information licensed under the Open Government Licence – Ontario.



Land Ownership Map

LOCATION:
Lots 26-30, Concession 6

APPLICANT:
Block 41 Landowners Group



Attachment

FILE:
BL.41.2020

DATE:
February 7, 2023

2