

ITEM: 6.2	COMMITTEE OF ADJUSTMENT REPORT SUMMARY MINOR VARIANCE APPLICATION FILE NUMBER A019/23 167 NATIONAL DRIVE, WOODBRIDGE
------------------	---

**THIS REPORT CONTAINS COMMENTS FROM THE FOLLOWING
DEPARTMENTS & AGENCIES:**

*Please see **Schedule B** of this report for a copy of Development Planning and Agency correspondence.

Additional comments from departments and agencies may be received after the publication of the Staff Report. These comments will be processed as an addendum and posted on the City's Website.

DEPARTMENTS	Circulated	Comments Received	Conditions	Nature of Comments
Committee of Adjustment	<input checked="" type="checkbox"/>	<input checked="" type="checkbox"/>	<input type="checkbox"/>	General Comments
Building Standards (Zoning Review)	<input checked="" type="checkbox"/>	<input checked="" type="checkbox"/>	<input type="checkbox"/>	General Comments
Building Inspection (Septic)	<input checked="" type="checkbox"/>	<input type="checkbox"/>	<input type="checkbox"/>	No Comments Received to Date
Development Planning	<input checked="" type="checkbox"/>	<input type="checkbox"/>	<input type="checkbox"/>	Application Under Review
Development Engineering	<input checked="" type="checkbox"/>	<input checked="" type="checkbox"/>	<input checked="" type="checkbox"/>	Recommend Approval w/Conditions
Parks, Forestry and Horticulture Operations	<input checked="" type="checkbox"/>	<input checked="" type="checkbox"/>	<input checked="" type="checkbox"/>	General Comments w/conditions
By-law & Compliance, Licensing & Permits	<input checked="" type="checkbox"/>	<input type="checkbox"/>	<input type="checkbox"/>	No Comments Received to Date
Development Finance	<input checked="" type="checkbox"/>	<input checked="" type="checkbox"/>	<input type="checkbox"/>	General Comments
Real Estate	<input type="checkbox"/>	<input type="checkbox"/>	<input type="checkbox"/>	
Fire Department	<input checked="" type="checkbox"/>	<input type="checkbox"/>	<input type="checkbox"/>	General Comments
AGENCIES	Circulated	Comments Received	Conditions	Nature of Comments
TRCA	<input checked="" type="checkbox"/>	<input checked="" type="checkbox"/>	<input checked="" type="checkbox"/>	General Comments w/conditions
Ministry of Transportation (MTO)	<input type="checkbox"/>	<input type="checkbox"/>	<input type="checkbox"/>	
Region of York	<input checked="" type="checkbox"/>	<input checked="" type="checkbox"/>	<input checked="" type="checkbox"/>	General Comments w/condition
Alectra	<input checked="" type="checkbox"/>	<input checked="" type="checkbox"/>	<input type="checkbox"/>	General Comments
Bell Canada	<input checked="" type="checkbox"/>	<input type="checkbox"/>	<input type="checkbox"/>	No Comments Received to Date
YRDSB	<input type="checkbox"/>	<input type="checkbox"/>	<input type="checkbox"/>	
YCDSB	<input type="checkbox"/>	<input type="checkbox"/>	<input type="checkbox"/>	
CN Rail	<input type="checkbox"/>	<input type="checkbox"/>	<input type="checkbox"/>	
CP Rail	<input type="checkbox"/>	<input type="checkbox"/>	<input type="checkbox"/>	
TransCanada Pipeline	<input checked="" type="checkbox"/>	<input type="checkbox"/>	<input type="checkbox"/>	No Comments Received to Date
Metrolinx	<input type="checkbox"/>	<input type="checkbox"/>	<input type="checkbox"/>	
Propane Operator	<input type="checkbox"/>	<input type="checkbox"/>	<input type="checkbox"/>	

PUBLIC & APPLICANT CORRESPONDENCE

*Please see **Schedule C** of this report for a copy of the public & applicant correspondence listed below.

The deadline to submit public comments is **noon on the last business day prior to the scheduled hearing date.**

Comments and written public submissions received after the publication of this Staff Report will be processed as an addendum and posted on the City's Website.

All personal information collected because of this public meeting (including both written and oral submissions) is collected under the authority of the Municipal Act, the Municipal Freedom of Information and Protection of Privacy Act (MFIPPA), the Planning Act and all other relevant legislation, and will be used to assist in deciding on this matter. All personal information (as defined by MFIPPA), including (but not limited to) names, addresses, opinions and comments collected will become property of the City of Vaughan, will be made available for public disclosure (including being posted on the internet) and will be used to assist the Committee of Adjustment and staff to process this application.

Correspondence Type	Name	Address	Date Received (mm/dd/yyyy)	Summary
Applicant	FrankFranco Architects		04/03/23	Planning Justification Report

PREVIOUS COA DECISIONS ON THE SUBJECT LAND

*Please see **Schedule D** for a copy of the Decisions listed below

File Number	Date of Decision MM/DD/YYYY	Decision Outcome
B006/21, B007/21, B008/21, B009/21, A117/21, A118/21, A119/21, A120/21, A121/21	12/08/2021	<p>Consent Applications B006/21, B007/21, B008/21 & B009/21 proposed to sever (create) four (4) new lots for future residential purposes having frontage onto National Drive.</p> <p>The proposed lots required relief from Zoning By-law 1-88, as amended, to permit reduced lot area and frontage on both the severed and retained parcels as applied for through Minor Variance Applications A117/21, A118/21, A119/21, A120/21 and A121/21.</p> <p>The Committee of Adjustment refused Consent applications B006/21, B007/21, B008/21 & B009/21 and related Minor Variance Applications A117/21, A118/21, A119/21, A120/21 and A121/21.</p> <p>Decisions appealed to the OLT. Appeal withdrawn.</p>

ADJOURNMENT HISTORY

* Previous hearing dates where this application was adjourned by the Committee and public notice issued.

April 20, 2023	Adjourned to accommodate statutory public notice
----------------	--



**COMMITTEE OF ADJUSTMENT REPORT
MINOR VARIANCE APPLICATION
A019/23
167 NATIONAL DRIVE, WOODBRIDGE**

ITEM NUMBER: 6.2	CITY WARD #: 3
APPLICANT:	Carmelo and Milena Calabro
AGENT:	FrankFranco Architects
PROPERTY:	167 National Drive, Woodbridge
ZONING DESIGNATION:	See Below
VAUGHAN OFFICIAL PLAN (2010) DESIGNATION:	Vaughan Official Plan 2010 ('VOP 2010'): "Natural Areas"
RELATED DEVELOPMENT APPLICATIONS:	None
PURPOSE OF APPLICATION:	Relief from the Zoning By-law is being requested to permit an architectural/design element (landscape wall) to support enclosed exit stairs and enclosed ramp to underground garage.

The following variances have been requested from the City's Zoning By-law:

The subject lands are zoned RE(EN) – Estate Residential Zone (Established Neighbourhood) and subject to the provisions of Exception 14.82 under Zoning By-law 001-2021, as amended.

#	Zoning By-law 01-2021	Variance requested
1	A minimum front yard setback of 15.0 metres is required. [Section 7.2.2]	To permit a minimum front yard setback of 4.2 2.33 metres. **Variance updated through submitted Zoning Review Waiver

#	Zoning By-law 1-88	Variance requested
2	The 4.0 metre high architectural/design element (landscape wall) shall be set back from the property line a distance equal to the height of said architectural/design element. [Section 4.1.1 k)]	To permit the 4.0 metre high architectural/design element (landscape wall) to be setback a minimum of 1.2 metres from the front lot line. **Variance removed through submitted Zoning Review Waiver

HEARING INFORMATION

DATE OF MEETING: Monday, April 24, 2023
TIME: 6:00 p.m.
MEETING LOCATION: Vaughan City Hall, **Woodbridge Room**, 2141 Major Mackenzie Drive, Vaughan
LIVE STREAM LINK: Vaughan.ca/LiveCouncil

PUBLIC PARTICIPATION

If you would like to speak to the Committee of Adjustment at the meeting, either remotely or in person, please complete the [Request to Speak Form](#) and submit to cofa@vaughan.ca
 If you would like to submit written comments, please quote file number above and submit by mail or email to:

Email: cofa@vaughan.ca

Mail: City of Vaughan, Office of the City Clerk, Committee of Adjustment, 2141 Major Mackenzie Drive, Vaughan, ON, L6A 1T1

THE DEADLINE TO REGISTER TO SPEAK OR SUBMIT WRITTEN COMMENTS ON THE ABOVE NOTED FILE(S) IS NOON ON THE LAST BUSINESS DAY BEFORE THE MEETING.

INTRODUCTION

Staff and Agencies act as advisory bodies to the Committee of Adjustment. The comments contained in this report are presented as recommendations to the Committee.

INTRODUCTION

Section 45(1) of the Planning Act sets the criteria for authorizing minor variances to the City of Vaughan's Zoning By-law. Accordingly, review of the application may consider the following:

- That the general intent and purpose of the by-law will be maintained.
- That the general intent and purpose of the official plan will be maintained.
- That the requested variance(s) is/are acceptable for the appropriate development of the subject lands.
- That the requested variance(s) is/are minor in nature.

Public written and oral submissions relating to this application are taken into consideration by the Committee of Adjustment as part of its deliberations and final decision on this matter.

COMMITTEE OF ADJUSTMENT COMMENTS

Date Public Notice Mailed:	April 13, 2023 (Application adjourned to April 24 to accommodate statutory public notice)
Date Applicant Confirmed Posting of Sign:	March 30, 2023
Applicant Justification for Variances: <small>*As provided by Applicant in Application Form</small>	The subject property is an existing vacant lot of record that is traversed by a valley corridor with a small, flat, tableland area located at the central portion of the lot. The owners and agent have been working with TRCA to determine an appropriate building footprint that satisfies the owner's needs as well as TRCA's development setbacks from the long-term stable top of slope surrounding the tablelands. The proposed development presented here to Committee members has been conceptually accepted by TRCA as it respects the setbacks from the LTSTOS along the north and south valley corridor and is respectfully setback from the rear (east) LTSTOS as much as possible. To maintain these setbacks and give as much space between the east LTSTOS to the proposed dwelling, the proposed dwelling footprint was moved closer towards National Drive. Relief from the zoning by-law is being requested to allow a front yard setback of 6.32m to the front wall of the proposed dwelling and 0.83m to a proposed ramp enclosure. Relief from the zoning by-law is being requested due to the development limitations on the lot.
Adjournment Requests (from staff): <small>*Adjournment requests provided to applicant prior to issuance of public notice</small>	<p>On March 30, 2023, Development Planning provided the following:</p> <p>Thank you for providing the Arborist Report for our complete review. Development Planning has now completed our review of the above noted minor variance application and have some concerns with the proposal. Please also see the attached comments from our Urban Design division which must be addressed in any future revisions. To expand upon some of the comments detailed by Urban Design, the concerns regarding the retaining wall must be addressed as we are not in a position to support that variance. We recommend its reduction to be as close to compliance as possible. We also support the recommendation of relocating the stairs and underground garage access. If the garage access cannot be relocated, then it must be reduced in height and size.</p> <p>Regarding the variance for the reduced front yard setback, we are of the opinion that the cantilevered second storey also creates adverse impact to the streetscape. Please explore the option of cutting back the cantilever as much as possible.</p> <p>Please note that we are still pending comments from Environmental Planning and expect their response shortly. I will forward their comments as soon as they are received.</p> <p>On April 3, 2023 the applicant submitted a response to the memo received on Thursday March 30th from Development</p>

COMMITTEE OF ADJUSTMENT COMMENTS

Planning, including supporting documents: TRCA Approval letter and a Justification Report.

On April 5, 2023, the applicant confirmed that they wish to proceed to the April 20 Committee of Adjustment hearing.

On April 6, 2023, Development Planning provided the following:

Comments from Environmental Planning were provided to applicant.

Please note that the comments provided are in draft form and may require updating once we receive TRCA comments on the Minor Variance itself. I have forwarded the Concept Development TRCA comments on to PPES to see if they have additional comments at this time.

You will note that at this time we are recommending refusal of the subject application due to the lack of policy conformity and environmental constraints associated with the subject lands.

On April 13, 2023 the applicant submitted a revised submission:

1. In response to Planning's concern with the setback to the enclosed ramp and stair enclosure, we took the recommendation from Mr. Cipolletta and reduced height of ramp enclosure and stair enclosure by 0.46m. The proposed height of these structures from established grade is now 2.12m.
2. In response to Planning's comments regarding the height of the proposed landscape wall along the front (west) elevation we removed all landscape walls from the proposed plan. Note, landscape wall is referred to as "retaining wall" in the planning memorandum. The variance for landscape walls is therefore removed.
3. In response to Planning's comment regarding the visibility of guest parking, we have removed the guest parking bays from the current location and converted this area to landscaping or a potential zen garden.
4. In response to Planning's suggestion to cut back the second floor cantilever, we were able to reduce the setback to the cantilever by 0.82m. The setback to the second floor is now 7.14m.
5. In response to Planning's comments regarding the front yard landscaping, we are proposing to plant a row of trees between the front property line and the proposed structures.

On April 14, 2023, Zoning Staff confirmed that the changes made on April 13 did not impact the variances.

On April 17, 2023, Applicant submitted revised application, together with Zoning Review Waiver to accommodate following changes:

1. In response to Planning's comments regarding the height of the proposed landscape wall along the front (west) elevation we removed the landscape wall variance.
2. In response to Planning's comment regarding the visibility of guest parking, we have removed the guest parking bays from the current location and converted this area to landscaping or a potential Zen garden.

COMMITTEE OF ADJUSTMENT COMMENTS

	<p>3. In response to Planning’s suggestion to cut back the second floor cantilever, we were able to reduce the setback to the cantilever from 6.32m to 7.14m.</p> <p>4. In response to Planning’s concern with the setback to the enclosed ramp and stair enclosure, we took recommendation from staff to reduce the basement drive aisle, ramp width and stall dimensions to minimum standard guidelines for parking design. In doing so, we were able to increase the setback from 1.2m to 2.33m. In addition to increasing the setback, we also followed recommendation from staff to reduce the height and size of the enclosures. We reduced the height of both structures from 2.58m to 2.32m above established grade and reduced both structures in width and length.</p> <p>5. In response to Planning’s comments regarding the front yard landscaping, we are proposing to plant a row of trees between the front property line and the proposed structures.</p>
<p>Was a Zoning Review Waiver (ZRW) Form submitted by Applicant:</p> <p>*ZRW Form may be used by applicant in instances where a revised submission is made, and zoning staff do not have an opportunity to review and confirm variances prior to the issuance of public notice.</p> <p>*A revised submission may be required to address staff / agency comments received as part of the application review process.</p> <p>*Where a zoning review has not been completed on a revised submission, an opportunity is provided to the applicant to adjourn the proposal prior to the issuance of public notice.</p>	<p>Yes</p>
<p>Adjournment Fees: In accordance with Procedural By-law 069-2019, an Adjournment Fee is applicable to reschedule an application after the issuance of public notice where a request for adjournment has been provided to the applicant prior to the issuance of public notice.</p> <p>An Adjournment Fee can only be waived in instances where adjournment of an application is requested by the Committee or staff after the issuance of public notice.</p>	
Committee of Adjustment Comments:	None
Committee of Adjustment Recommended Conditions of Approval:	None

BUILDING STANDARDS (ZONING) COMMENTS

<p>**See Schedule B for Building Standards (Zoning) Comments</p>	
Building Standards Recommended Conditions of Approval:	None

DEVELOPMENT PLANNING COMMENTS

<p>**See Schedule B for Development Planning Comments.</p>	
Development Planning Recommended Conditions of Approval:	TBD

DEVELOPMENT ENGINEERING COMMENTS

<p style="text-align: center;"> Link to Grading Permit Link to Pool Permit Link to Curb Curt Permit Link Culvert Installation </p>	
<p>As the proposed residence in the subject property is 992 m², the Owner / Applicant needs to obtain a Lot Grading Permit from Development Inspection and Lot Grading Division of the City’s Development Engineering Department. Please note any in-ground structure over 10 m² requires a Grading Permit. Please contact the Development Engineering Reviewer after receiving the Grading Permit to clear the condition. (Condition attached)</p> <p>The Owner / Applicant shall apply and obtain the necessary Curb Cut / Reinstating Permit through the Transportation and Fleet Management Services. Please visit the Curb Cut Permits page at the City of Vaughan website to learn how to apply for the Curb Cut/ Reinstating Permit.</p>	

DEVELOPMENT ENGINEERING COMMENTS

[Link to Grading Permit](#)
 [Link to Pool Permit](#)
 [Link to Curb Curt Permit](#)
 [Link Culvert Installation](#)

The proposed work by the Owner/ Applicant is increasing the lot coverage on the subject property. The added hardscape may have impacts on the City's Storm Water management system. Development Engineering strongly encourages the Owner / Applicant introduce Low-Impact Development (LID) measures (e.g., bioswales, permeable pavers, rain gardens, rain barrels etc.) to reduce the impacts to the stormwater system. Should further information be required, please contact the Development Engineering COA reviewer.

The Development Engineering Department does not object to the Minor Variance application A019/23, subject to the following condition(s):

<p>Development Engineering Recommended Conditions of Approval:</p>	<ol style="list-style-type: none"> 1. The Owner / Applicant shall submit the final Lot Grading and/or Servicing Plan to the Development Inspection and Lot Grading Division of the City's Development Engineering Department for final Lot Grading and/or Servicing Permit prior to any work being undertaken on the property. Please visit the Grading Permit page at City of Vaughan website to learn how to apply for the Grading Permit. If you have any questions about Grading Permit, please contact the Development Engineering Department by email at DEPermits@vaughan.ca. 2. The Owner / Applicant shall contact the Development Inspection and Lot Grading Division of the Development Engineering Department at serviceconnections@vaughan.ca to apply (online portal or email) for the required service connections within the subject property in accordance with the City's Design Criteria Standards, which must include the submission of a Servicing and Lot Grading Plan. The Development Inspection and Grading Division will provide a cost estimate for the installation of the required services to the Owner / Applicant. The Owner / Applicant shall pay all applicable fee(s) including the servicing cost estimate and administrative fees to the Development Inspection and Lot Grading Division. The Owner / Applicant shall then provide confirmation to the COA application engineering reviewer that the applicable fees have been paid.
---	--

PARKS, FORESTRY & HORTICULTURE (PFH) COMMENTS

Recommended conditions of approval:

<p>PFH Recommended Conditions of Approval:</p>	<ol style="list-style-type: none"> 1. For the new proposed tree removals, the applicant/owner shall obtain clearance from the Policy Planning and Special Programs division as this area is designated as a Significant Woodlot. 2. The applicant/owner will be required to obtain a retroactive Private Property Tree Removal & Protection permit through the Forestry Division. This is due to multiple days of unauthorized tree removal that occurred on and around April 6th 2021 which was in direct contravention of By-law 052-2018 and the City's 2018 Tree Protection Protocol.
---	---

DEVELOPMENT FINANCE COMMENTS

That the payment of the City Development Charge is payable to the City of Vaughan prior to issuance of a building permit in accordance with the Development Charges Act and City-wide Development Charge By-law in effect at time of payment.

That the payment of Region of York Development Charge is payable to the City of Vaughan prior to issuance of a building permit in accordance with the Development Charges Act and Regional Development Charges By-laws in effect at time of payment.

That the payment of Education Development Charge is payable to the City of Vaughan prior to issuance of a building permit in accordance with the Education Act and York Region District School

DEVELOPMENT FINANCE COMMENTS

Board and York Catholic District School Board Development Charges By-laws in effect at time of payment.

That the payment of applicable Area Specific Development Charges are payable to the City of Vaughan prior to issuance of a building permit in accordance with the Development Charges Act and Area Specific Development Charge By-laws in effect at time of payment.

Development Finance Recommended Conditions of Approval:	None
--	------

BY-LAW AND COMPLIANCE, LICENSING AND PERMIT SERVICES COMMENTS

No comments received to date.

BCLPS Recommended Conditions of Approval:	None
--	------

BUILDING INSPECTION (SEPTIC) COMMENTS

No comments received to date.

Building Inspection Recommended Conditions of Approval:	None
--	------

FIRE DEPARTMENT COMMENTS

Owner/Representative to ensure the building permit process is completed prior to the starting of any construction on site. Ensure all other represented bodies have reviewed this application and comments addressed.

Fire Department Recommended Conditions of Approval:	None
--	------

SCHEDULES TO STAFF REPORT

*See Schedule for list of correspondence

Schedule A	Drawings & Plans Submitted with the Application
Schedule B	Staff & Agency Comments
Schedule C (if required)	Correspondence (Received from Public & Applicant)
Schedule D (if required)	Previous COA Decisions on the Subject Land

Should the Committee find it appropriate to approve this application in accordance with request and the sketch submitted with the application, as required by Ontario Regulation 200/96, the following conditions have been recommended:

SUMMARY OF RECOMMENDED CONDITIONS OF APPROVAL

All conditions of approval, unless otherwise stated, are considered to be incorporated into the approval “**if required**”. If a condition is no longer required after an approval is final and binding, the condition may be waived by the respective department or agency requesting conditional approval. A condition cannot be waived without written consent from the respective department or agency.

#	DEPARTMENT / AGENCY	CONDITION(S) DESCRIPTION
1	Development Planning Joshua.cipolletta@vaughan.ca	TBD

SUMMARY OF RECOMMENDED CONDITIONS OF APPROVAL

All conditions of approval, unless otherwise stated, are considered to be incorporated into the approval “if required”. If a condition is no longer required after an approval is final and binding, the condition may be waived by the respective department or agency requesting conditional approval. A condition cannot be waived without written consent from the respective department or agency.

2	Development Engineering lan.reynolds@vaughan.ca	<ol style="list-style-type: none"> 1. The Owner / Applicant shall submit the final Lot Grading and/or Servicing Plan to the Development Inspection and Lot Grading Division of the City’s Development Engineering Department for final Lot Grading and/or Servicing Permit prior to any work being undertaken on the property. Please visit the Grading Permit page at City of Vaughan website to learn how to apply for the Grading Permit. If you have any questions about Grading Permit, please contact the Development Engineering Department by email at DEPermits@vaughan.ca. 2. The Owner / Applicant shall contact the Development Inspection and Lot Grading Division of the Development Engineering Department at serviceconnections@vaughan.ca to apply (online portal or email) for the required service connections within the subject property in accordance with the City’s Design Criteria Standards, which must include the submission of a Servicing and Lot Grading Plan. The Development Inspection and Grading Division will provide a cost estimate for the installation of the required services to the Owner / Applicant. The Owner / Applicant shall pay all applicable fee(s) including the servicing cost estimate and administrative fees to the Development Inspection and Lot Grading Division. The Owner / Applicant shall then provide confirmation to the COA application engineering reviewer that the applicable fees have been paid.
3	Parks, Forestry and Horticulture Operations zachary.quizzetti@vaughan.ca	<ol style="list-style-type: none"> 1. For the new proposed tree removals, the applicant/owner shall obtain clearance from the Policy Planning and Special Programs division as this area is designated as a Significant Woodlot. 2. The applicant/owner will be required to obtain a retroactive Private Property Tree Removal & Protection permit through the Forestry Division. This is due to multiple days of unauthorized tree removal that occurred on and around April 6th 2021, which was in direct contravention of By-law 052-2018 and the City’s 2018 Tree Protection Protocol.
4	TRCA Kristen.Regier@trca.ca	<ol style="list-style-type: none"> 1. That the applicant provides the required fee amount of \$660.00 payable to the Toronto and Region Conservation Authority. 2. That the applicant obtains a permit for the proposed works pursuant to Ontario Regulation 166/06.
5	York Region developmentservices@york.ca	Prior to final approval of the application, the City of Vaughan shall confirm that adequate water supply and sewage capacity has been allocated for the proposed dwelling.

IMPORTANT INFORMATION – PLEASE READ

CONDITIONS: It is the responsibility of the owner/applicant and/or authorized agent to obtain and provide a clearance letter from respective department and/or agency (**see condition chart above for contact**). This letter must be provided to the Secretary-Treasurer to be finalized. All conditions must be cleared prior to the issuance of a Building Permit.

IMPORTANT INFORMATION – PLEASE READ

APPROVALS: Making any changes to your proposal after a decision has been made may impact the validity of the Committee's decision.

An approval obtained from the Committee of Adjustment, where applicable, is tied to the building envelope shown on the plans and drawings submitted with the application and subject to the variance approval.

A building envelope is defined by the setbacks of the buildings and/or structures shown on the plans and drawings submitted with the application, as required by Ontario Regulation 200/96. Future development outside of an approved building envelope, where a minor variance was obtained, must comply with the provisions of the City's Zoning By-law.

Elevation drawings are provided to reflect the style of roof (i.e. flat, mansard, gable etc.) to which a building height variance has been applied. Where a height variance is approved, building height is applied to the style of roof (as defined in the City's Zoning By-law) shown on the elevation plans submitted with the application.

Architectural design features that are not regulated by the City's Zoning By-law are not to be considered part of an approval unless specified in the Committee's decision.

DEVELOPMENT CHARGES: That the payment of the Regional Development Charge, if required, is payable to the City of Vaughan before issuance of a building permit in accordance with the Development Charges Act and the Regional Development Charges By-law in effect at the time of payment.

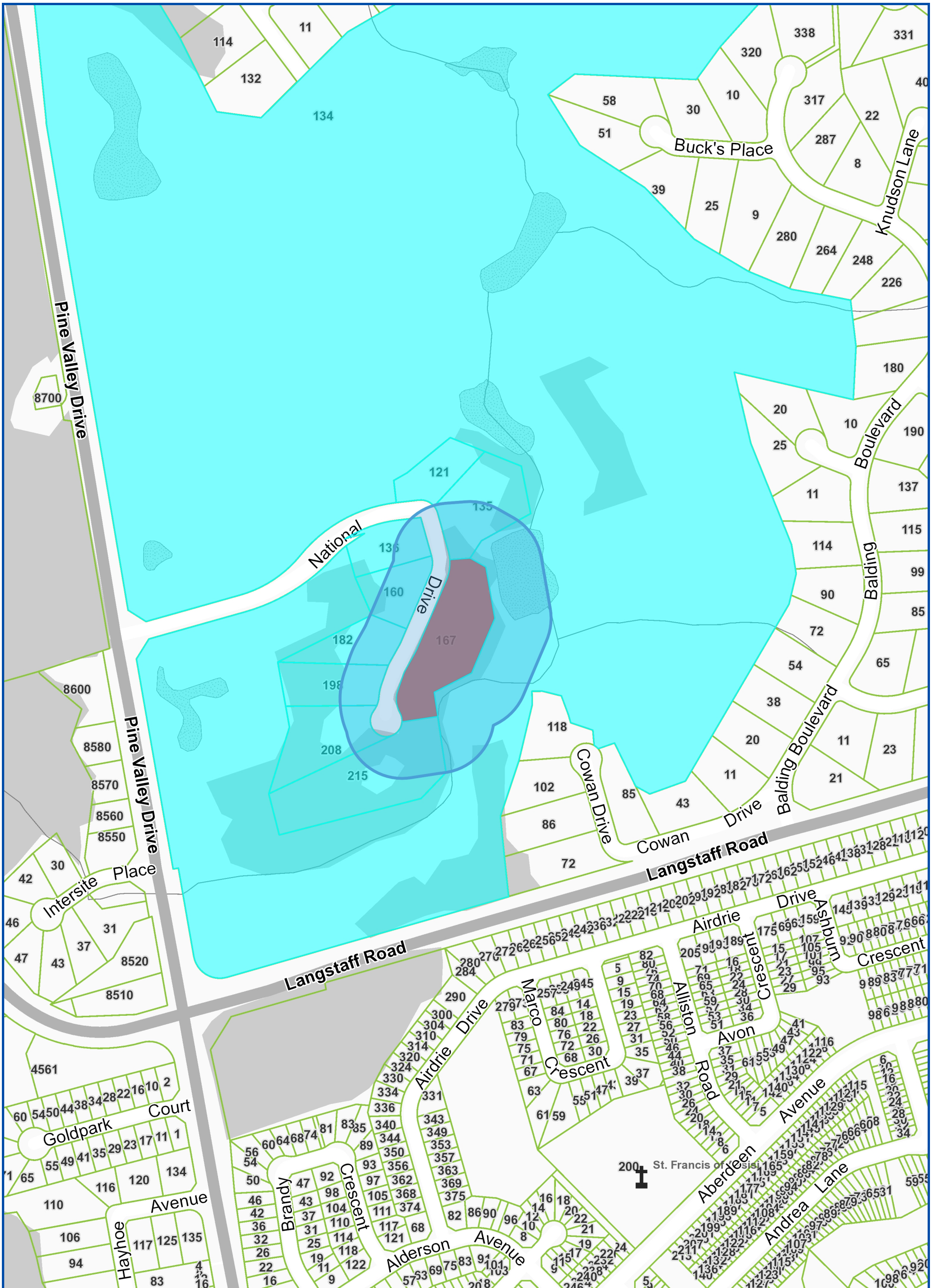
That the payment of the City Development Charge, if required, is payable to the City of Vaughan before issuance of a building permit in accordance with the Development Charges Act and the City's Development Charges By-law in effect at the time of payment.

That the payment of the Education Development Charge if required, is payable to the City of Vaughan before issuance of a building permit in accordance with the Development Charges Act and the Boards of Education By-laws in effect at the time of payment

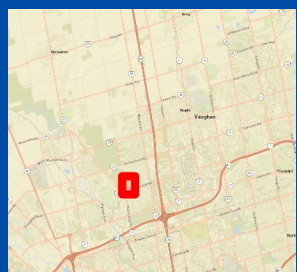
That the payment of Special Area Development charge, if required, is payable to the City of Vaughan before issuance of a building permit in accordance with the Development Charges Act and The City's Development Charge By-law in effect at the time of Building permit issuance to the satisfaction of the Reserves/Capital Department.

NOTICE OF DECISION: If you wish to be notified of the decision in respect to this application or a related Ontario Land Tribunal (OLT) hearing you must complete a Request for Decision form and submit to the Secretary Treasurer (ask staff for details). In the absence of a written request to be notified of the Committee's decision you will **not** receive notice.

SCHEDULE A: DRAWINGS & PLANS



Map Information:



Title:

167 National Drive, Woodbridge

NOTIFICATION MAP - A019/23

Disclaimer:

Every reasonable effort has been made to ensure that the information appearing on this map is accurate and current. We believe the information to be reliable, however the City of Vaughan assumes no responsibility or liability due to errors or omissions. Please report any discrepancies to Infrastructure Programming.



Scale: 1: 5,623

0 0.09 km

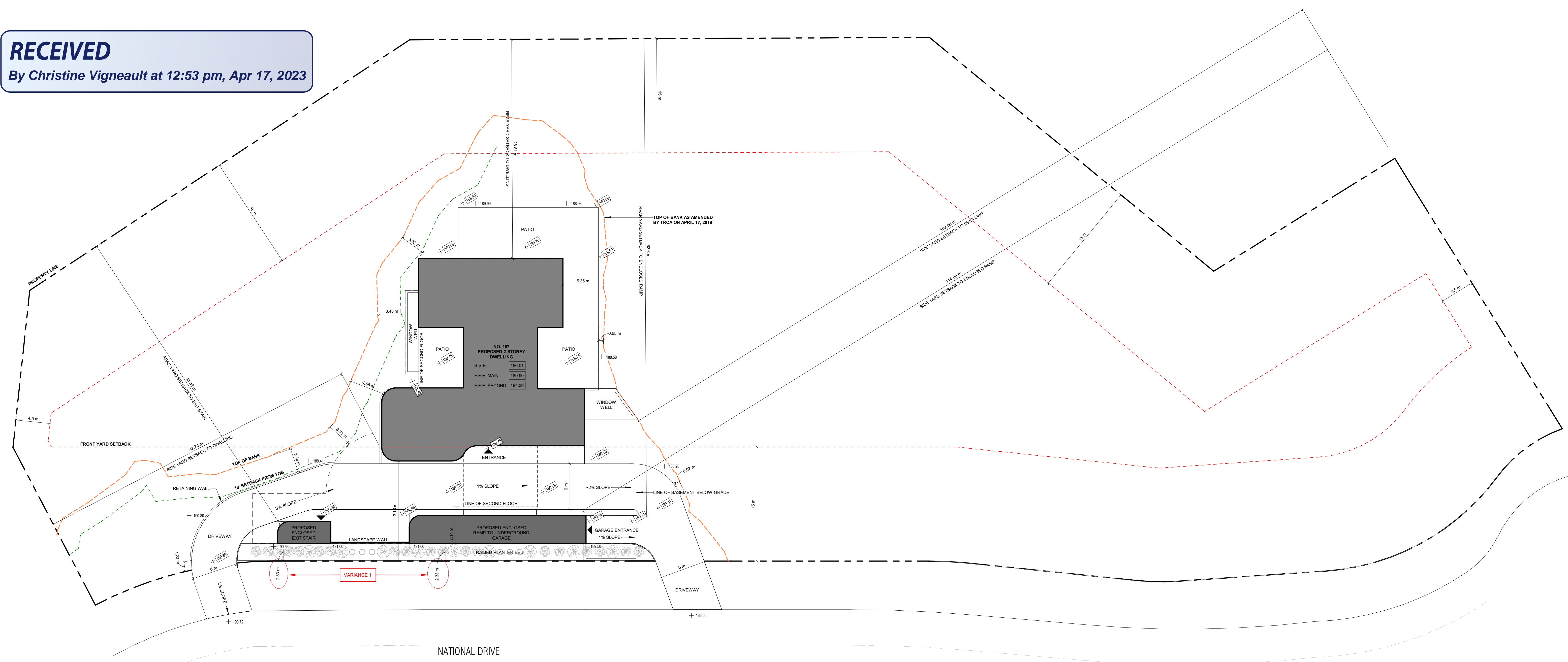


Created By:

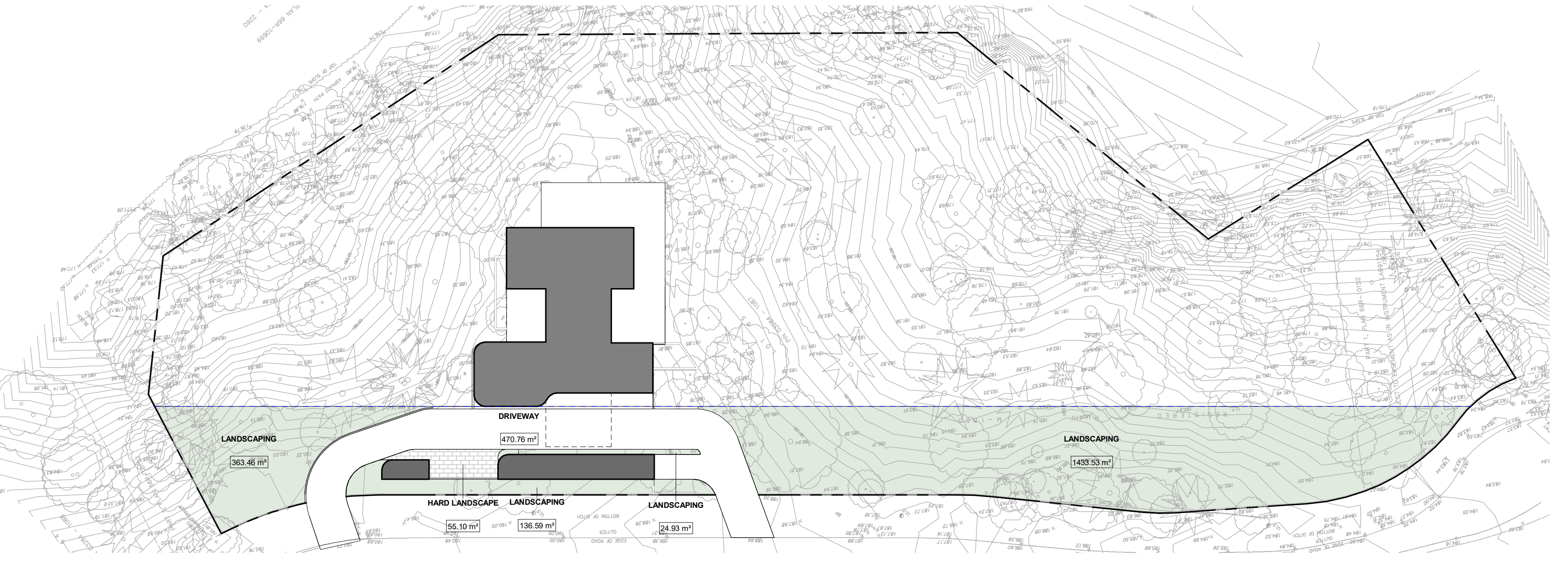
Infrastructure Delivery
Department
April 4, 2023 8:41 AM

Projection:
NAD 83
UTM Zone
17N

RECEIVED
By Christine Vigneault at 12:53 pm, Apr 17, 2023



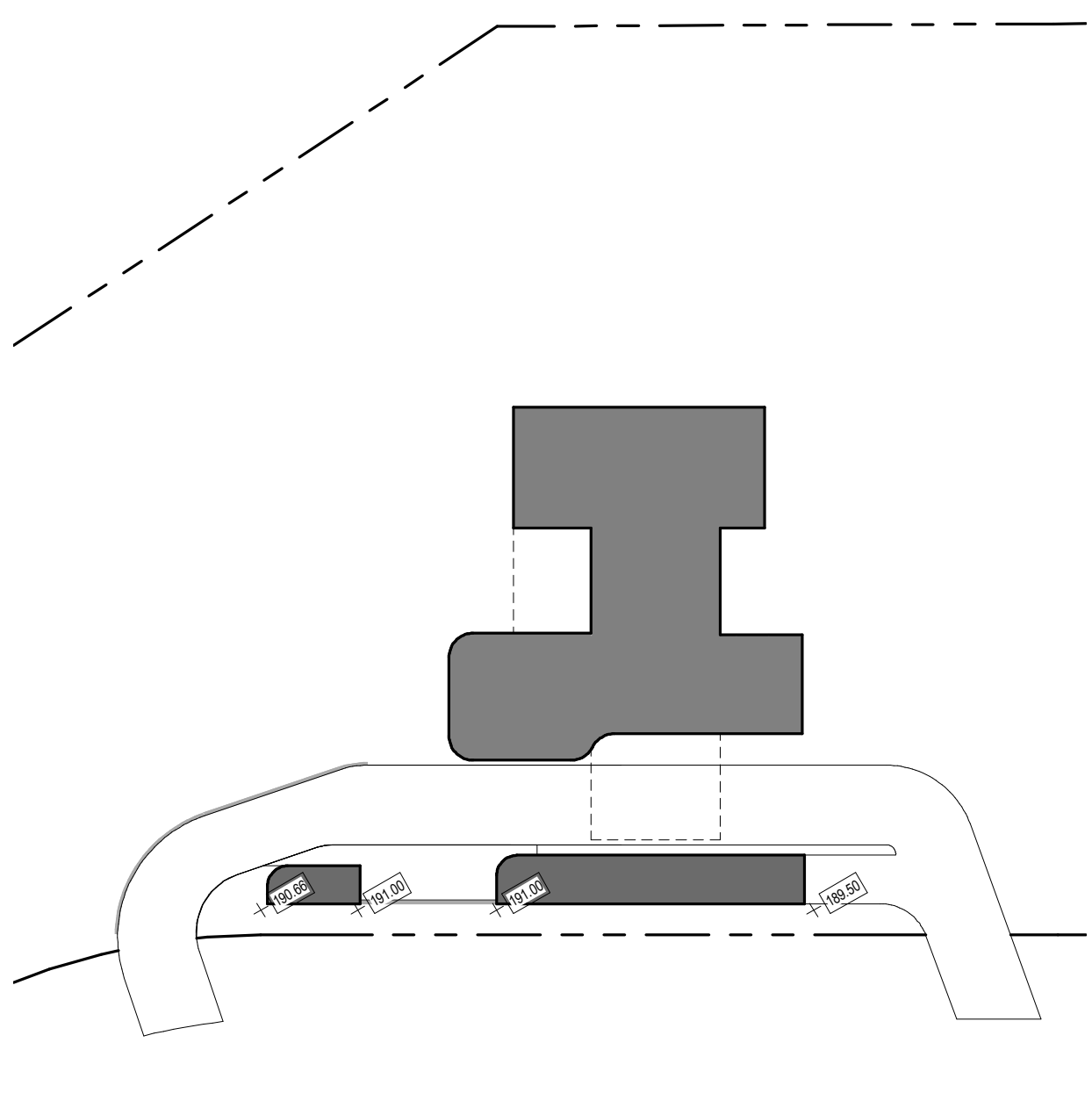
1 SITE PLAN
A-001a 1:250



2 LANDSCAPE PLAN
A-001a 1:500

LANDSCAPE LEGEND
 [Symbol] HARD LANDSCAPING
 [Symbol] HARD LANDSCAPING C
 [Symbol] SOFT LANDSCAPING

FRONT YARD LANDSCAPE AREA
 FRONT YARD AREA = 2584.8m²
 TOTAL FRONT YARD LANDSCAPE AREA = 2447.22m² (94% OF FRONT YARD AREA)
 SOFT LANDSCAPE AREA = 1806.33m² (17.6% OF TOTAL LANDSCAPE AREA)



3 ESTABLISHED / AVERAGE GRADE CALCULATION
A-001a 1:500

ESTABLISHED GRADE @ FRONT WALL OF DWELLING
 190.66 + 191.00 + 191.00 + 189.50 / 4 = 190.54

SITE STATISTICS

167 NATIONAL DRIVE, VAUGHAN ON
 LOT 65 REGISTERED PLAN M-1800
 CITY OF VAUGHAN, REGIONAL MUNICIPALITY OF YORK

ZONING DESIGNATION
 RE (EN) - ESTATE RESIDENTIAL ESTABLISHED NEIGHBOURHOOD (BY-LAW 001-2021)
 RR - RURAL RESIDENTIAL (BY-LAW 1-88)

LOT AREA
 11077.68 m²

BY-LAW REQUIREMENT	ALLOWED UNDER BY-LAW 1-88	ALLOWED UNDER BY-LAW 001-2021	PROPOSED
LOT AREA	4000 m ²	4000 m ²	11,077.67 m ²
LOT FRONTAGE	45 m	45 m	185.25 m
LOT COVERAGE	10%	N/A	6.28%
FRONT YARD (WEST) TO HOUSE	15 m	15 m	6.32 m
FRONT YARD (WEST) TO ENCLOSED RAMP	15 m	15 m	2.33 m
REAR YARD (EAST)	15 m	15 m	28.81 m
INT. SIDE YARD (NORTH)	4.5 m	4.5 m	23.2 m
INT. SIDE YARD (SOUTH)	4.5 m	4.5 m	102.56 m
BUILDING HEIGHT above established grade	9.5 m	9.5 m	8.15 m
ARCHITECTURAL / DESIGN ELEMENT HEIGHT above finished grade			
MIN. LANDSCAPE (% OF LOT AREA)	10%	N/A	> 10%
MIN. FRONT YARD LANDSCAPE	N/A	50% OF YARD / 60% OF WHICH TO BE SOFT LANDSCAPE	94% OF YARD / 77% SOFT LANDSCAPE
DRIVEWAY WIDTH	6.0 m OR MAX COMBINED WIDTH OF 15M FOR CIRCULAR DRIVEWAY W/ TWO POINTS OF ACCESS	6.0 m OR MAX COMBINED WIDTH OF 15M FOR CIRCULAR DRIVEWAY W/ TWO POINTS OF ACCESS	6.0 m, MAX. COMBINED WIDTH OF 12m

GENERAL NOTE:
 THESE DRAWINGS ARE PROPERTY OF FRANKFRANCO ARCHITECTS (FFA) AND MAY NOT BE USED OR COPIED WITHOUT WRITTEN PERMISSION FROM FFA.
 THESE DRAWINGS MUST BE RETURNED TO FFA UPON COMPLETION OF THE WORK.
 THESE ARCHITECTURAL DRAWINGS ARE TO BE READ IN CONJUNCTION WITH CONSULTANT DRAWINGS. IF PROVIDED: ALL CONSTRUCTION SHALL ADHERE TO THESE DOCUMENTS, AND SHALL CONFORM TO THE ONTARIO BUILDING CODE, ALL APPLICABLE LAWS, AND ALL AUTHORITIES HAVING JURISDICTION.
 THESE DRAWINGS MUST NOT BE USED FOR CONSTRUCTION UNLESS SEALED AND SIGNED BY THE ARCHITECT AND ISSUED BY MUNICIPALITY WITH A PERMIT.
 CONTRACTOR SHALL CHECK AND VERIFY ALL DIMENSIONS AND REPORT ALL DISCREPANCIES, UNCLAR INFORMATION AND UNFORESEEN SITE CONDITIONS AFFECTING THE PROPOSED DESIGN TO FFA BEFORE PROCEEDING WITH THE WORK. DRAWINGS ARE NOT TO BE SCALED.
 © FRANKFRANCO ARCHITECTS
 ALL RIGHTS RESERVED. NOT TO BE REPRODUCED OR RELEASED IN ANY FORM WITHOUT THE WRITTEN AUTHORIZATION OF FFA.

NO.	DATE	ISSUED FOR
10	2023.04.17	COMMITTEE OF ADJUSTMENT V5
9	2023.04.11	COMMITTEE OF ADJUSTMENT R4
8	2023.02.22	COMMITTEE OF ADJUSTMENT R2
7	2023.02.14	COMMITTEE OF ADJUSTMENT R1
6	2023.01.27	COMMITTEE OF ADJUSTMENT
5	2023.01.20	CLIENT REVIEW
4	2022.11.23	TRCA CD APPLICATION R1
3	2022.11.09	CLIENT REVIEW
2	2022.07.19	TRCA CD APPLICATION
1	2022.06.16	CLIENT REVIEW

--- TOP OF BANK AS AMENDED BY TRCA ON APRIL 17, 2019 (ASSUMED ALONG 188.0m CONTOUR LINE)
 --- 10' SETBACK FROM TOP OF BANK
 --- LINE OF BASEMENT BELOW GRADE

AD AREA DRAIN
 BSE BASEMENT SLAB ELEVATION
 FFE FINISHED FLOOR ELEVATION
 GSE GARAGE SLAB ELEVATION
 TRW TOP OF RETAINING WALL
 TL TOP OF STAIR LANDING
 TS TOP OF SLAB
 UF UNDERSIDE OF FOOTING
 UFG UNDERSIDE OF FTG GARAGE
 UFR UNDERSIDE OF FTG REAR
 UG UNDERGROUND GARAGE
 WOB WALKOUT BASEMENT
 BR NUMBER OF RISERS

--- DIRECTION OF SURFACE DRAINAGE
 ▲ EXTERIOR DOOR LOCATION
 + 000.00 EXISTING ELEVATION
 [] PROPOSED ELEVATION
 [] RAINWATER DOWNSPOUT LOCATION



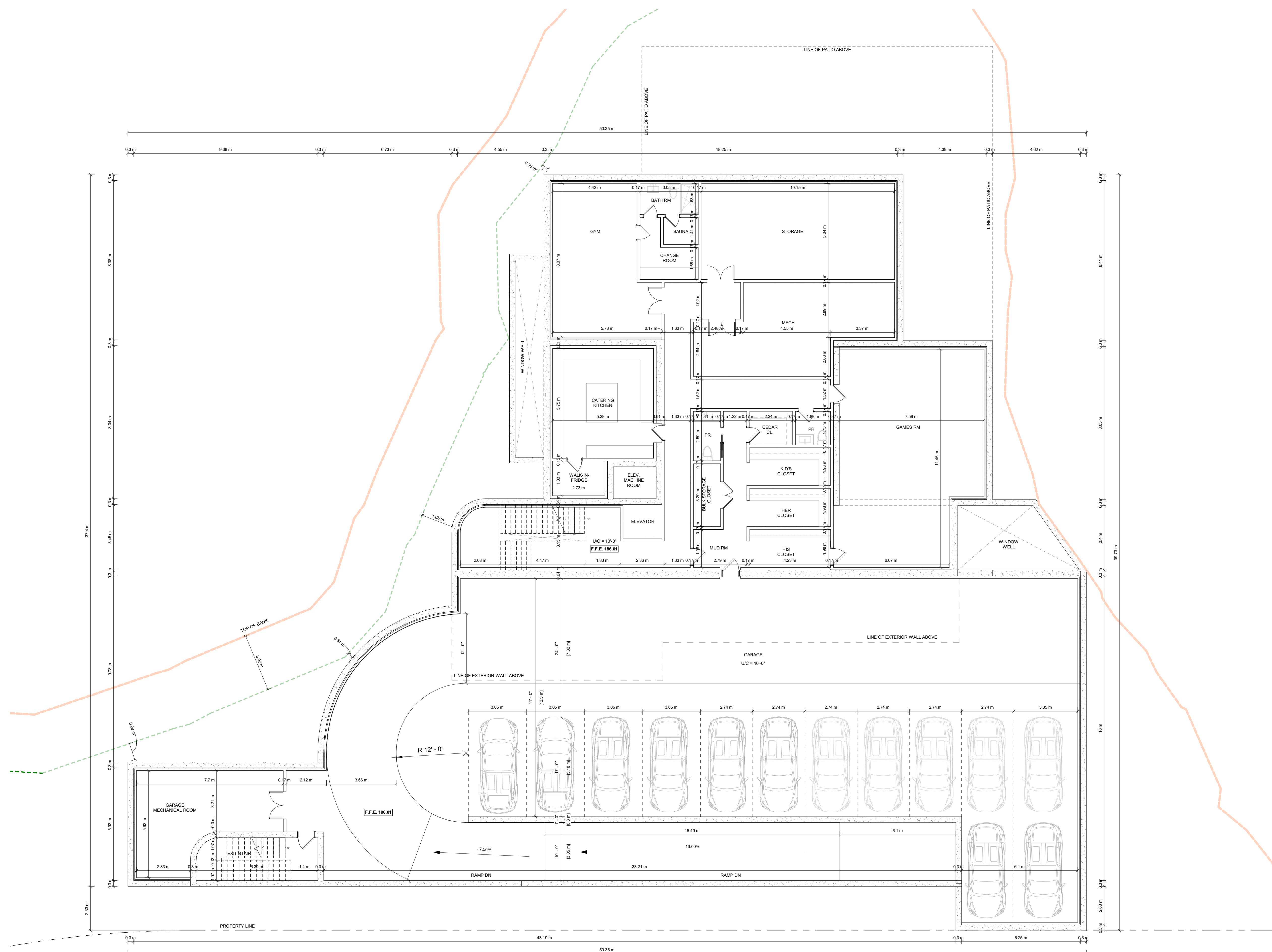
167 NATIONAL DRIVE

PROJECT NO. -
 PROJECT MANAGER FD
 DRAWN SR
 CHECKED FD
 SCALE As indicated

SITE PLAN
 A-001a
 4/14/2023 4:51:48 PM

GENERAL NOTE:
 THESE DRAWINGS ARE PROPERTY OF FRANKFRANCO ARCHITECTS (FFA) AND MAY NOT BE USED OR COPIED WITHOUT WRITTEN PERMISSION FROM FFA.
 THESE DRAWINGS MUST BE RETURNED TO FFA UPON COMPLETION OF THE WORK.
 THESE ARCHITECTURAL DRAWINGS ARE TO BE READ IN CONJUNCTION WITH CONSULTANT DRAWINGS. IF PROVIDED, ALL CONSTRUCTION SHALL ADHERE TO THESE DOCUMENTS, AND SHALL CONFORM TO THE ONTARIO BUILDING CODE, ALL APPLICABLE LAWS, AND ALL AUTHORITIES HAVING JURISDICTION.
 THESE DRAWINGS MUST NOT BE USED FOR CONSTRUCTION UNLESS SEALED AND SIGNED BY THE ARCHITECT AND ISSUED BY MUNICIPALITY WITH A PERMIT.
 CONTRACTOR SHALL CHECK AND VERIFY ALL DIMENSIONS AND REPORT ALL DISCREPANCIES, UNCLAR INFORMATION AND UNFORESEEN SITE CONDITIONS AFFECTING THE PROPOSED DESIGN TO FFA BEFORE PROCEEDING WITH THE WORK. DRAWINGS ARE NOT TO BE SCALED.

NO.	DATE	ISSUED FOR
6	2023.04.17	COMMITTEE OF ADJUSTMENT VS
5	2023.04.11	COMMITTEE OF ADJUSTMENT R4
4	2023.02.14	COMMITTEE OF ADJUSTMENT R1
3	2023.01.20	CLIENT REVIEW
2	2022.11.09	CLIENT REVIEW
1	2022.06.16	CLIENT REVIEW



GARAGE AREA = 7,923 SF
 BASEMENT AREA = 4,707 SF



167 NATIONAL DRIVE

PROJECT NO.	-
PROJECT MANAGER	FD
DRAWN	SR
CHECKED	FD
SCALE	1:100

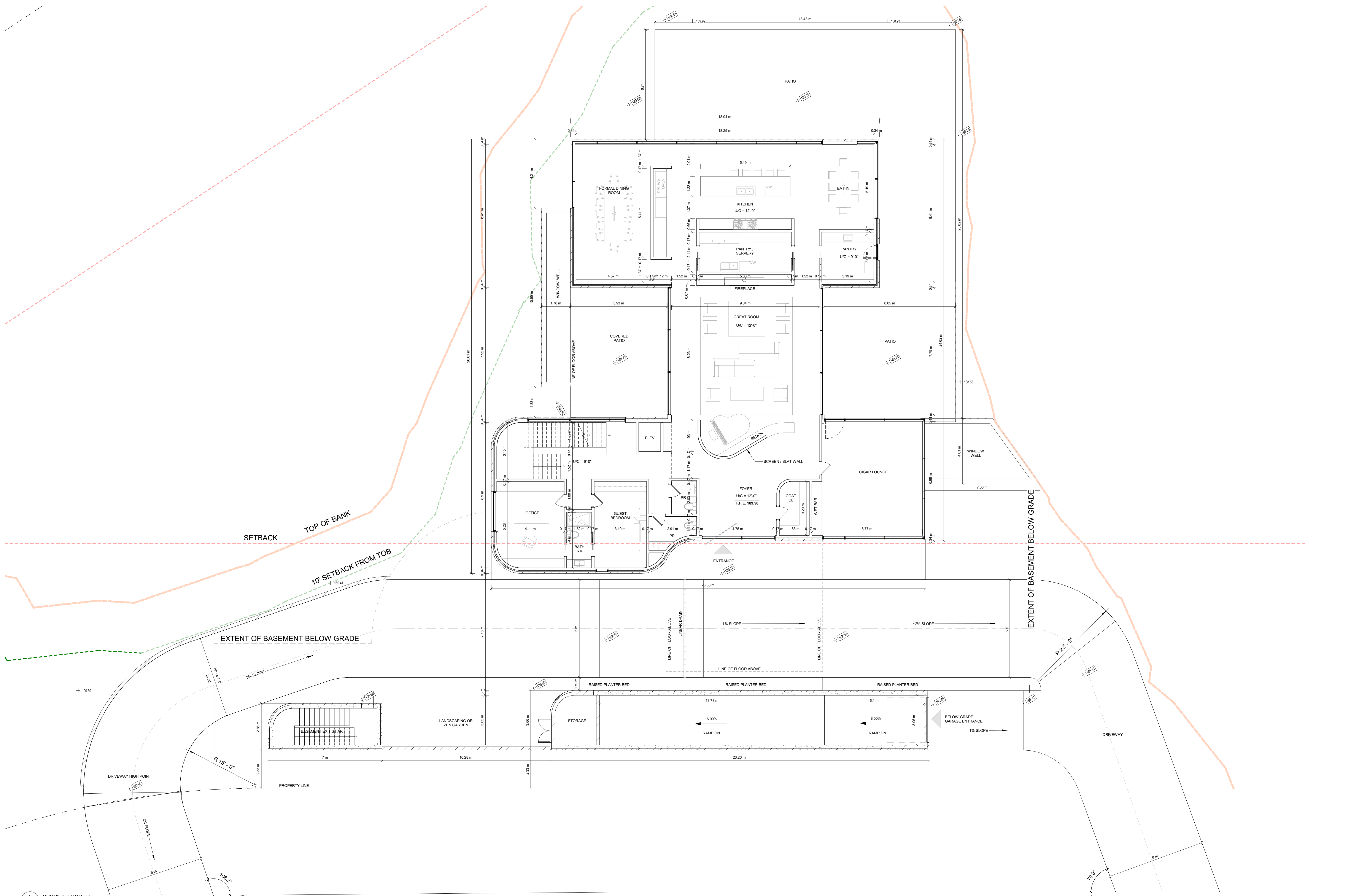
BASEMENT PLAN

A-101a

4/14/2023 4:51:49 PM

GENERAL NOTE:
 THESE DRAWINGS ARE PROPERTY OF FRANKFRANCO ARCHITECTS (FFA) AND MAY NOT BE USED OR COPIED WITHOUT WRITTEN PERMISSION FROM FFA.
 THESE DRAWINGS MUST BE RETURNED TO FFA UPON COMPLETION OF THE WORK.
 THESE ARCHITECTURAL DRAWINGS ARE TO BE READ IN CONJUNCTION WITH CONSULTANT DRAWINGS. IF PROVIDED. ALL CONSTRUCTION SHALL ADHERE TO THESE DOCUMENTS, AND SHALL CONFORM TO THE ONTARIO BUILDING CODE, ALL APPLICABLE LAWS, AND ALL AUTHORITIES HAVING JURISDICTION.
 THESE DRAWINGS MUST NOT BE USED FOR CONSTRUCTION UNLESS SEALED AND SIGNED BY THE ARCHITECT AND ISSUED BY MUNICIPALITY WITH A PERMIT.
 CONTRACTOR SHALL CHECK AND VERIFY ALL DIMENSIONS AND REPORT ALL DISCREPANCIES, UNCLAR INFORMATION AND UNFORESEEN SITE CONDITIONS AFFECTING THE PROPOSED DESIGN TO FFA BEFORE PROCEEDING WITH THE WORK. DRAWINGS ARE NOT TO BE SCALED.
 © FRANKFRANCO ARCHITECTS
 ALL RIGHTS RESERVED. NOT TO BE REPRODUCED OR RELEASED IN ANY FORM WITHOUT THE WRITTEN AUTHORIZATION OF FFA.

NO.	DATE	ISSUED FOR
6	2023.04.17	COMMITTEE OF ADJUSTMENT V5
5	2023.04.11	COMMITTEE OF ADJUSTMENT V4
4	2023.02.14	COMMITTEE OF ADJUSTMENT R1
3	2023.01.20	CLIENT REVIEW
2	2022.11.09	CLIENT REVIEW
1	2022.06.16	CLIENT REVIEW



1 GROUND FLOOR FFE
 A-102a 1:100

GROUND FLOOR AREA = 431m² (4,655 SF)



167 NATIONAL DRIVE

PROJECT NO.	-
PROJECT MANAGER	FD
DRAWN	SR
CHECKED	FD
SCALE	1:100

MAIN FLOOR PLAN

A-102a

4/14/2023 4:51:51 PM

GENERAL NOTE:

THESE DRAWINGS ARE PROPERTY OF FRANKFRANCO ARCHITECTS (FFA) AND MAY NOT BE USED OR COPIED WITHOUT WRITTEN PERMISSION FROM FFA.

THESE DRAWINGS MUST BE RETURNED TO FFA UPON COMPLETION OF THE WORK.

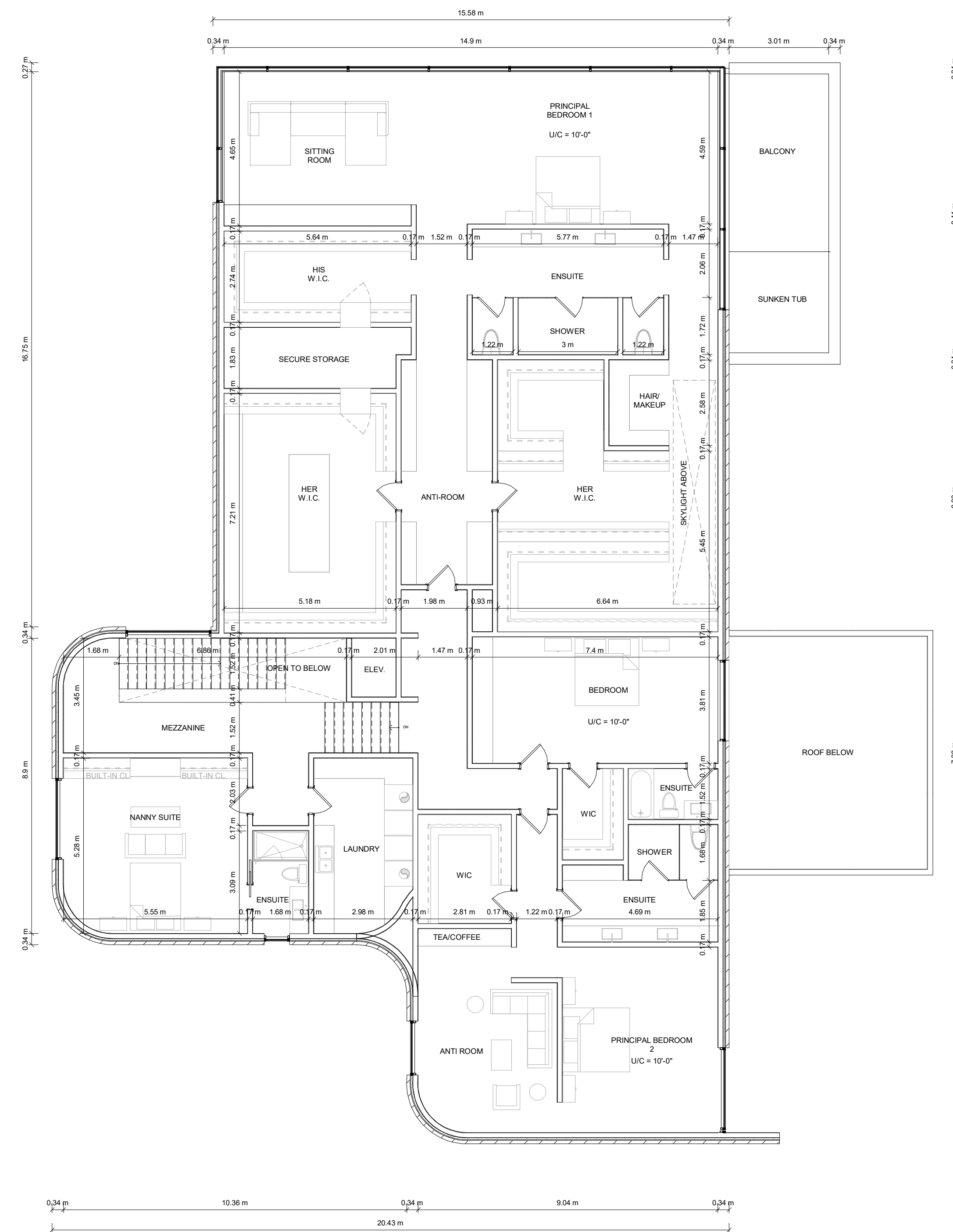
THESE ARCHITECTURAL DRAWINGS ARE TO BE READ IN CONJUNCTION WITH CONSULTANT DRAWINGS. IF PROVIDED: ALL CONSTRUCTION SHALL ADHERE TO THESE DOCUMENTS, AND SHALL CONFORM TO THE ONTARIO BUILDING CODE, ALL APPLICABLE LAWS, AND ALL AUTHORITIES HAVING JURISDICTION.

THESE DRAWINGS MUST NOT BE USED FOR CONSTRUCTION UNLESS SEALED AND SIGNED BY THE ARCHITECT AND ISSUED BY MUNICIPALITY WITH A PERMIT.

CONTRACTOR SHALL CHECK AND VERIFY ALL DIMENSIONS AND REPORT ALL DISCREPANCIES, UNCLEAR INFORMATION AND UNFORESEEN SITE CONDITIONS AFFECTING THE PROPOSED DESIGN TO FFA BEFORE PROCEEDING WITH THE WORK. DRAWINGS ARE NOT TO BE SCALED.

© FRANKFRANCO ARCHITECTS
ALL RIGHTS RESERVED. NOT TO BE REPRODUCED OR RELEASED IN ANY FORM WITHOUT THE WRITTEN AUTHORIZATION OF FFA.

NO.	DATE	ISSUED FOR
6	2023.04.17	COMMITTEE OF ADJUSTMENT VS
5	2023.04.11	COMMITTEE OF ADJUSTMENT VS
4	2023.02.14	COMMITTEE OF ADJUSTMENT RT
3	2023.01.20	CLIENT REVIEW
2	2022.11.09	CLIENT REVIEW
1	2022.06.16	CLIENT REVIEW



FRANKFRANCO ARCHITECTS

10320 PINE VALLEY DR.
VAUGHAN, ONTARIO, L4L 1A6

647.749.0557
FRANK@FRANKFRANCO.COM

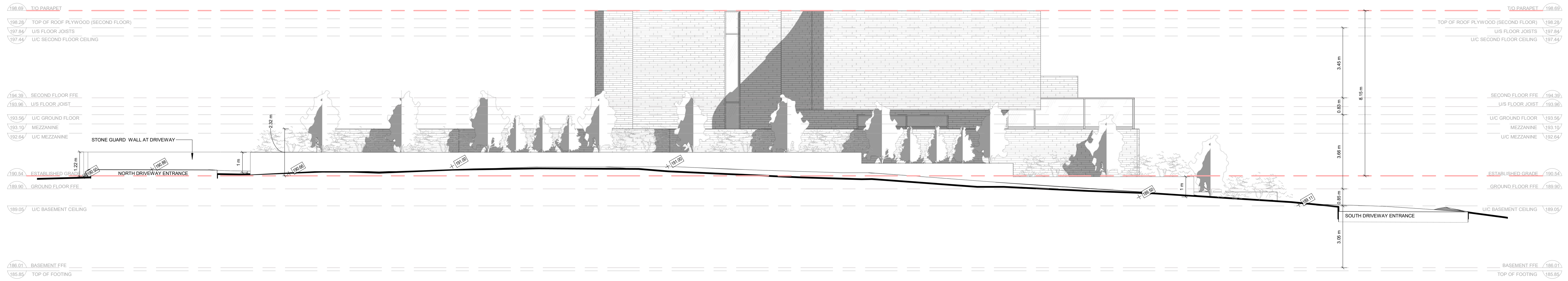
167 NATIONAL DRIVE

PROJECT NO.	-
PROJECT MANAGER	FD
DRAWN	SR
CHECKED	FD
SCALE	1:100

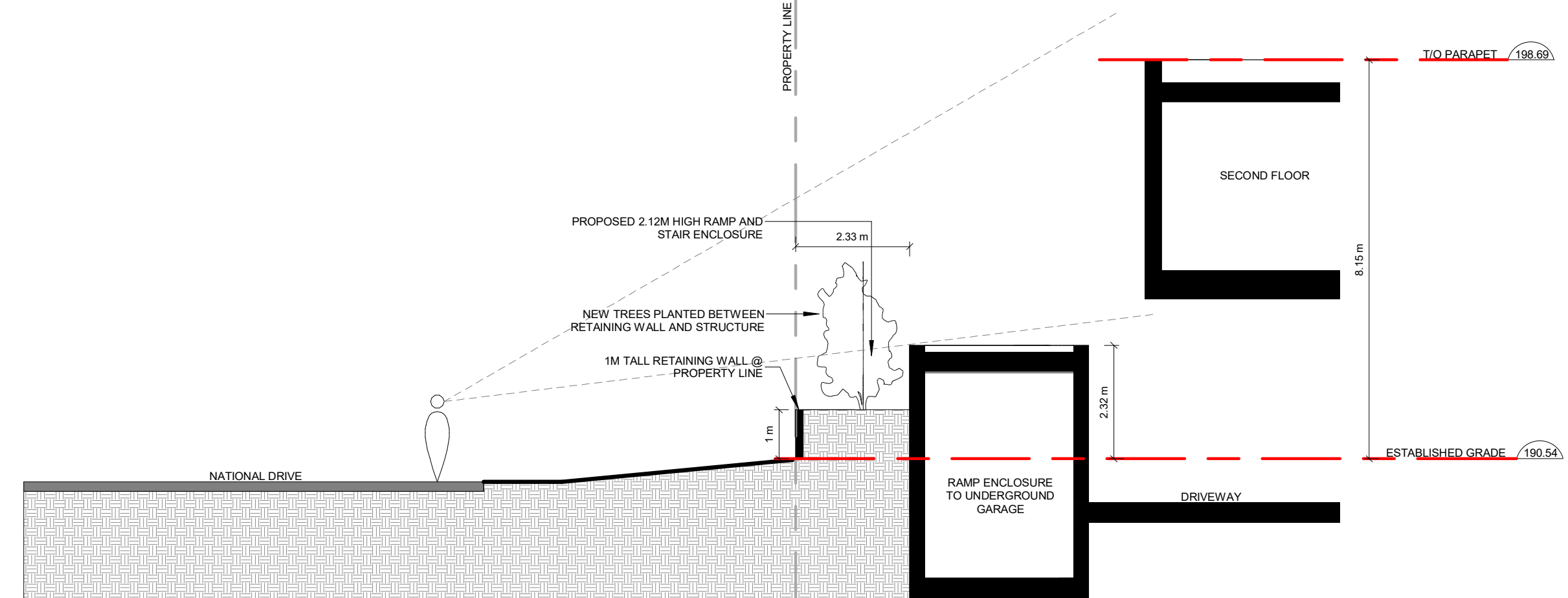
SECOND FLOOR PLAN

A-103a

4/14/2023 4:51:52 PM



3 WEST (FRONT) ELEVATION - OPTION A
A-200a 1:100



2 SITE SECTION - OPTION A
A-200a 1:100

GENERAL NOTE:
THESE DRAWINGS ARE PROPERTY OF FRANKFRANCO ARCHITECTS (FFA) AND MAY NOT BE USED OR COPIED WITHOUT WRITTEN PERMISSION FROM FFA.
THESE DRAWINGS MUST BE RETURNED TO FFA UPON COMPLETION OF THE WORK.
THESE ARCHITECTURAL DRAWINGS ARE TO BE READ IN CONJUNCTION WITH CONSULTANT DRAWINGS. IF PROVIDED: ALL CONSTRUCTION SHALL ADHERE TO THESE DOCUMENTS, AND SHALL CONFORM TO THE ONTARIO BUILDING CODE, ALL APPLICABLE LAWS, AND ALL AUTHORITIES HAVING JURISDICTION.
CONTRACTOR SHALL CHECK AND VERIFY ALL DIMENSIONS AND REPORT ALL DISCREPANCIES, UNCLAR INFORMATION AND UNFORESEEN SITE CONDITIONS AFFECTING THE PROPOSED DESIGN TO FFA BEFORE PROCEEDING WITH THE WORK. DRAWINGS ARE NOT TO BE SCALED.
© FRANKFRANCO ARCHITECTS
ALL RIGHTS RESERVED. NOT TO BE REPRODUCED OR RELEASED IN ANY FORM WITHOUT THE WRITTEN AUTHORIZATION OF FFA.

NO.	DATE	ISSUED FOR
7	2023.04.17	COMMITTEE OF ADJUSTMENT V5
6	2023.04.11	COMMITTEE OF ADJUSTMENT V4
5	2023.02.22	COMMITTEE OF ADJUSTMENT R2
4	2023.02.14	COMMITTEE OF ADJUSTMENT R1
3	2023.01.20	CLIENT REVIEW
2	2022.11.09	CLIENT REVIEW
1	2022.08.16	CLIENT REVIEW

FRANKFRANCO
ARCHITECTS
10320 PINE VALLEY DR.
VAUGHAN, ONTARIO, L4L 1A6
647.749.0557
FRANK@FRANKFRANCO.COM

PROJECT NO.	-
PROJECT MANAGER	FD
DRAWN	SR
CHECKED	FD
SCALE	1:100

FRONT ELEVATION - OPT.
A
A-200a

GENERAL NOTE:

THESE DRAWINGS ARE PROPERTY OF FRANKFRANCO ARCHITECTS (FFA) AND MAY NOT BE USED OR COPIED WITHOUT WRITTEN PERMISSION FROM FFA.

THESE DRAWINGS MUST BE RETURNED TO FFA UPON COMPLETION OF THE WORK.

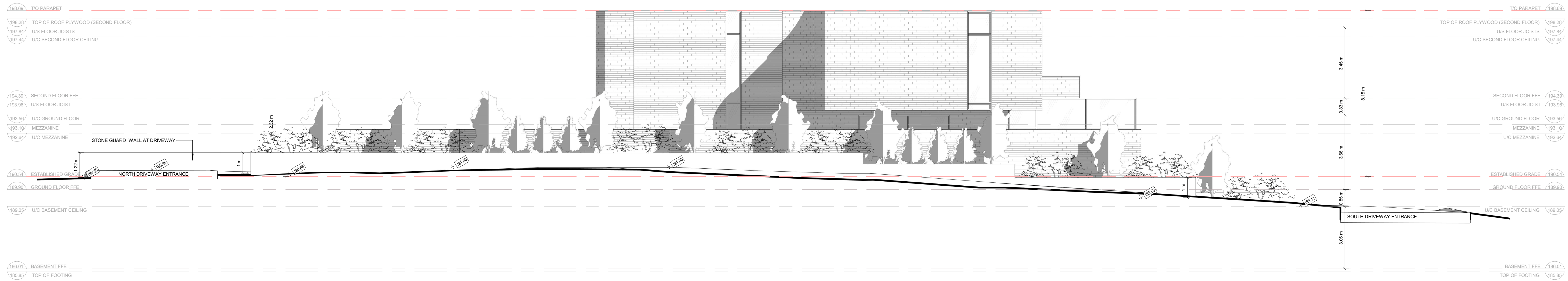
THESE ARCHITECTURAL DRAWINGS ARE TO BE READ IN CONJUNCTION WITH CONSULTANT DRAWINGS. IF PROVIDED: ALL CONSTRUCTION SHALL ADHERE TO THESE DOCUMENTS, AND SHALL CONFORM TO THE ONTARIO BUILDING CODE, ALL APPLICABLE LAWS, AND ALL AUTHORITIES HAVING JURISDICTION.

THESE DRAWINGS MUST NOT BE USED FOR CONSTRUCTION UNLESS SEALED AND SIGNED BY THE ARCHITECT AND ISSUED BY MUNICIPALITY WITH A PERMIT.

CONTRACTOR SHALL CHECK AND VERIFY ALL DIMENSIONS AND REPORT ALL DISCREPANCIES, UNCLAR INFORMATION AND UNFORESEEN SITE CONDITIONS AFFECTING THE PROPOSED DESIGN TO FFA BEFORE PROCEEDING WITH THE WORK. DRAWINGS ARE NOT TO BE SCALED.

© FRANKFRANCO ARCHITECTS
ALL RIGHTS RESERVED. NOT TO BE REPRODUCED OR RELEASED IN ANY FORM WITHOUT THE WRITTEN AUTHORIZATION OF FFA.

NO.	DATE	ISSUED FOR
1	2023.04.17	COMMITTEE OF ADJUSTMENT V5



1 WEST (FRONT) ELEVATION - OPTION D
A-200d 1 : 100



FRANKFRANCO
ARCHITECTS

10320 PINE VALLEY DR.
VAUGHAN, ONTARIO, L4L 1A6

647.749.0557
FRANK@FRANKFRANCO.COM

167 NATIONAL DRIVE

PROJECT NO.	-
PROJECT MANAGER	FD
DRAWN	SR
CHECKED	FD
SCALE	1 : 100

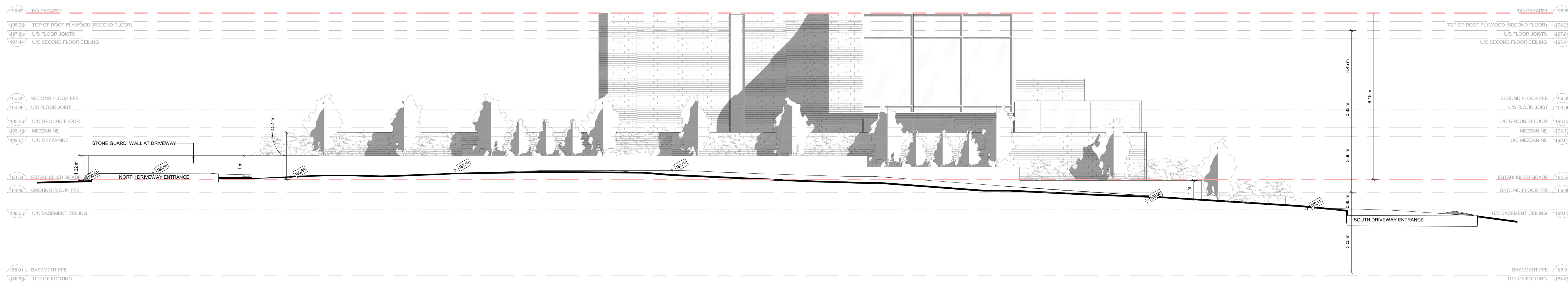
FRONT ELEVATION - OPT.
D

A-200d

4/14/2023 5:00:25 PM

GENERAL NOTE:
 THESE DRAWINGS ARE PROPERTY OF FRANKFRANCO ARCHITECTS (FFA) AND MAY NOT BE USED OR COPIED WITHOUT WRITTEN PERMISSION FROM FFA.
 THESE DRAWINGS MUST BE RETURNED TO FFA UPON COMPLETION OF THE WORK.
 THESE ARCHITECTURAL DRAWINGS ARE TO BE READ IN CONJUNCTION WITH CONSULTANT DRAWINGS. IF PROVIDED, ALL CONSTRUCTION SHALL ADHERE TO THESE DOCUMENTS, AND SHALL CONFORM TO THE ONTARIO BUILDING CODE, ALL APPLICABLE LAWS, AND ALL AUTHORITIES HAVING JURISDICTION.
 THESE DRAWINGS MUST NOT BE USED FOR CONSTRUCTION UNLESS SEALED AND SIGNED BY THE ARCHITECT AND ISSUED BY MUNICIPALITY WITH A PERMIT.
 CONTRACTOR SHALL CHECK AND VERIFY ALL DIMENSIONS AND REPORT ALL DISCREPANCIES, UNCLEAR INFORMATION AND UNFORESEEN SITE CONDITIONS AFFECTING THE PROPOSED DESIGN TO FFA BEFORE PROCEEDING WITH THE WORK. DRAWINGS ARE NOT TO BE SCALED.
 © FRANKFRANCO ARCHITECTS
 ALL RIGHTS RESERVED. NOT TO BE REPRODUCED OR RELEASED IN ANY FORM WITHOUT THE WRITTEN AUTHORIZATION OF FFA.

NO.	DATE	ISSUED FOR
1	2023.04.17	COMMITTEE OF ADJUSTMENT VS



1 WEST (FRONT) ELEVATION - OPTION C
 A-200c 1:100



10320 PINE VALLEY DR.
 VAUGHAN, ONTARIO, L4L 1A6

647.749.0557
 FRANK@FRANKFRANCO.COM

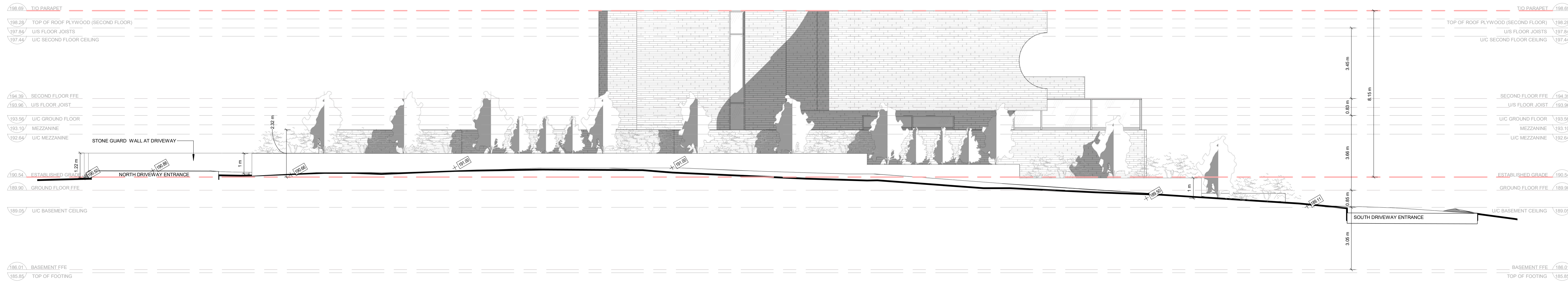
167 NATIONAL DRIVE

PROJECT NO.	-
PROJECT MANAGER	FD
DRAWN	SR
CHECKED	FD
SCALE	1:100

FRONT ELEVATION - OPT.
 C

A-200c

4/14/2023 4:58:25 PM



1 WEST (FRONT) ELEVATION - OPTION B
A-200b 1:100

GENERAL NOTE:

THESE DRAWINGS ARE PROPERTY OF FRANKFRANCO ARCHITECTS (FFA) AND MAY NOT BE USED OR COPIED WITHOUT WRITTEN PERMISSION FROM FFA.

THESE DRAWINGS MUST BE RETURNED TO FFA UPON COMPLETION OF THE WORK.

THESE ARCHITECTURAL DRAWINGS ARE TO BE READ IN CONJUNCTION WITH CONSULTANT DRAWINGS. IF PROVIDED: ALL CONSTRUCTION SHALL ADHERE TO THESE DOCUMENTS, AND SHALL CONFORM TO THE ONTARIO BUILDING CODE, ALL APPLICABLE LAWS, AND ALL AUTHORITIES HAVING JURISDICTION.

CONTRACTOR SHALL CHECK AND VERIFY ALL DIMENSIONS AND REPORT ALL DISCREPANCIES, UNCLAR INFORMATION AND UNFORESEEN SITE CONDITIONS AFFECTING THE PROPOSED DESIGN TO FFA BEFORE PROCEEDING WITH THE WORK. DRAWINGS ARE NOT TO BE SCALED.

© FRANKFRANCO ARCHITECTS
ALL RIGHTS RESERVED. NOT TO BE REPRODUCED OR RELEASED IN ANY FORM WITHOUT THE WRITTEN AUTHORIZATION OF FFA.

NO.	DATE	ISSUED FOR
2	2023.04.17	COMMITTEE OF ADJUSTMENT VS
1	2023.04.11	COMMITTEE OF ADJUSTMENT #4



167 NATIONAL DRIVE

PROJECT NO.	-
PROJECT MANAGER	FD
DRAWN	SR
CHECKED	FD
SCALE	1:100

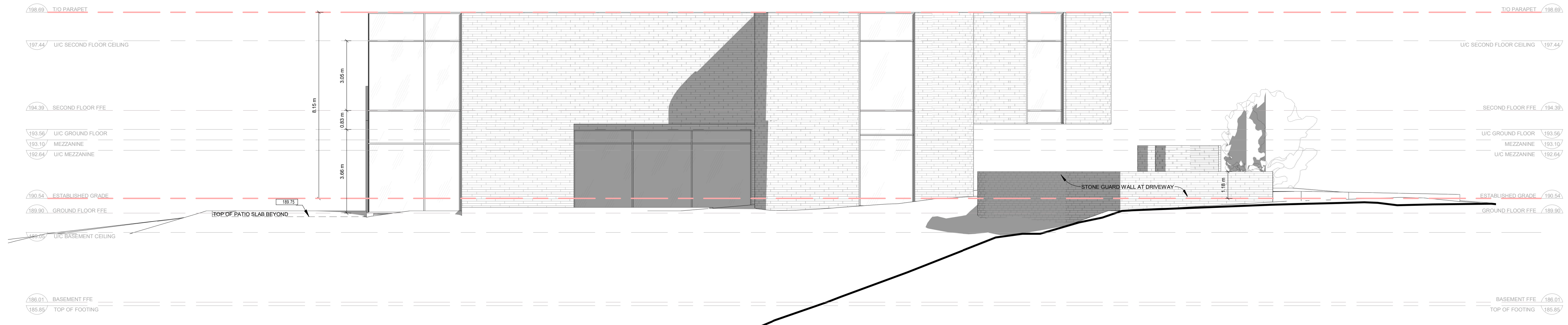
FRONT ELEVATION - OPT. B

A-200b

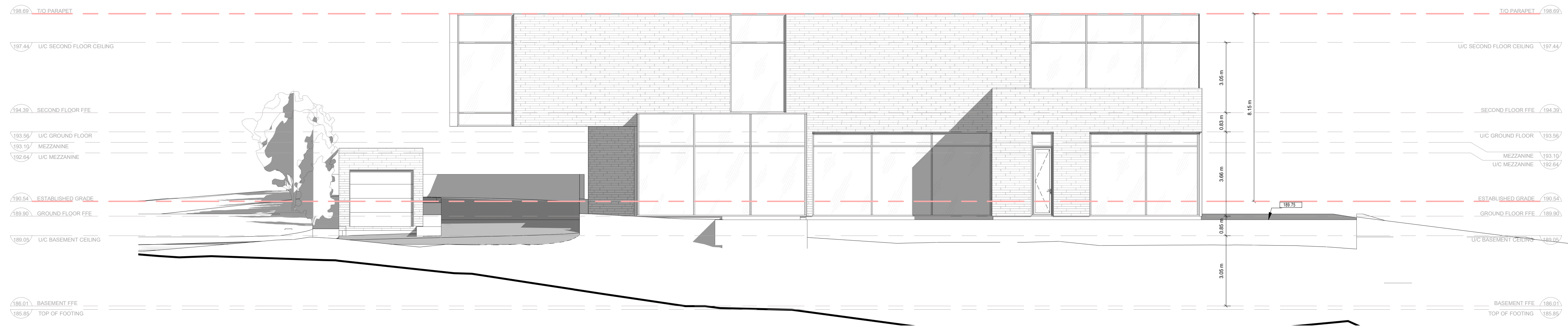
4/14/2023 4:56:31 PM

GENERAL NOTE:
 THESE DRAWINGS ARE PROPERTY OF FRANKFRANCO ARCHITECTS (FFA) AND MAY NOT BE USED OR COPIED WITHOUT WRITTEN PERMISSION FROM FFA.
 THESE DRAWINGS MUST BE RETURNED TO FFA UPON COMPLETION OF THE WORK.
 THESE ARCHITECTURAL DRAWINGS ARE TO BE READ IN CONJUNCTION WITH CONSULTANT DRAWINGS. IF PROVIDED, ALL CONSTRUCTION SHALL ADHERE TO THESE DOCUMENTS, AND SHALL CONFORM TO THE ONTARIO BUILDING CODE, ALL APPLICABLE LAWS, AND ALL AUTHORITIES HAVING JURISDICTION.
 THESE DRAWINGS MUST NOT BE USED FOR CONSTRUCTION UNLESS SEALED AND SIGNED BY THE ARCHITECT AND ISSUED BY MUNICIPALITY WITH A PERMIT.
 CONTRACTOR SHALL CHECK AND VERIFY ALL DIMENSIONS AND REPORT ALL DISCREPANCIES, UNCLEAR INFORMATION AND UNFORESEEN SITE CONDITIONS AFFECTING THE PROPOSED DESIGN TO FFA BEFORE PROCEEDING WITH THE WORK. DRAWINGS ARE NOT TO BE SCALED.
 © FRANKFRANCO ARCHITECTS
 ALL RIGHTS RESERVED. NOT TO BE REPRODUCED OR RELEASED IN ANY FORM WITHOUT THE WRITTEN AUTHORIZATION OF FFA.

NO.	DATE	ISSUED FOR
6	2023.04.17	COMMITTEE OF ADJUSTMENT VS
5	2023.04.11	COMMITTEE OF ADJUSTMENT 04
4	2023.02.14	COMMITTEE OF ADJUSTMENT R1
3	2023.01.20	CLIENT REVIEW
2	2022.11.09	CLIENT REVIEW
1	2022.06.16	CLIENT REVIEW



1 NORTH (SIDE) ELEVATION
 A-201a 1 : 100



2 SOUTH (SIDE) ELEVATION
 A-201a 1 : 100



FRANKFRANCO
 ARCHITECTS

10320 PINE VALLEY DR.
 VAUGHAN, ONTARIO, L4L 1A6

647.749.0557
 FRANK@FRANKFRANCO.COM

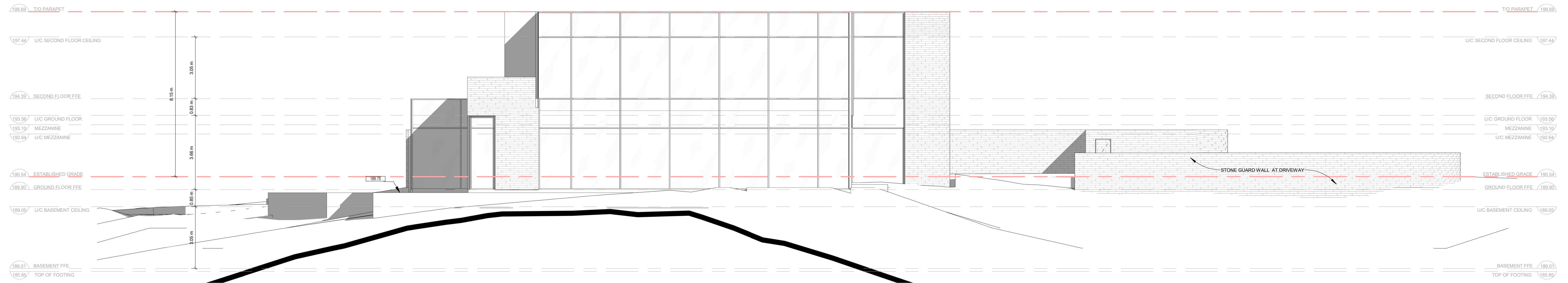
167 NATIONAL DRIVE

PROJECT NO.	-
PROJECT MANAGER	FD
DRAWN	SR
CHECKED	FD
SCALE	1 : 100

ELEVATIONS

A-201a

4/14/2023 5:05:15 PM



1 EAST (REAR) ELEVATION
A-202a 1 : 100

GENERAL NOTE:
 THESE DRAWINGS ARE PROPERTY OF FRANKFRANCO ARCHITECTS (FFA) AND MAY NOT BE USED OR COPIED WITHOUT WRITTEN PERMISSION FROM FFA.
 THESE DRAWINGS MUST BE RETURNED TO FFA UPON COMPLETION OF THE WORK.
 THESE ARCHITECTURAL DRAWINGS ARE TO BE READ IN CONJUNCTION WITH CONSULTANT DRAWINGS. IF PROVIDED, ALL CONSTRUCTION SHALL ADHERE TO THESE DOCUMENTS, AND SHALL CONFORM TO THE ONTARIO BUILDING CODE, ALL APPLICABLE LAWS, AND ALL AUTHORITIES HAVING JURISDICTION.
 THESE DRAWINGS MUST NOT BE USED FOR CONSTRUCTION UNLESS SEALED AND SIGNED BY THE ARCHITECT AND ISSUED BY MUNICIPALITY WITH A PERMIT.
 CONTRACTOR SHALL CHECK AND VERIFY ALL DIMENSIONS AND REPORT ALL DISCREPANCIES, UNCLEAR INFORMATION AND UNFORESEEN SITE CONDITIONS AFFECTING THE PROPOSED DESIGN TO FFA BEFORE PROCEEDING WITH THE WORK. DRAWINGS ARE NOT TO BE SCALED.
 © FRANKFRANCO ARCHITECTS
 ALL RIGHTS RESERVED. NOT TO BE REPRODUCED OR RELEASED IN ANY FORM WITHOUT THE WRITTEN AUTHORIZATION OF FFA.

NO.	DATE	ISSUED FOR
2	2023.04.17	COMMITTEE OF ADJUSTMENT VS
1	2023.04.11	COMMITTEE OF ADJUSTMENT #4



PROJECT NO.	-
PROJECT MANAGER	FD
DRAWN	SR
CHECKED	FD
SCALE	1 : 100

ELEVATIONS
A-202a
 4/14/2023 5:05:19 PM

SCHEDULE B: STAFF & AGENCY COMMENTS

DEPT/AGENCY	Circulated	Comments Received	Conditions	Nature of Comments
TRCA *Schedule B	X	X	X	General Comments w/conditions
Ministry of Transportation (MTO) *Schedule B				No Comments Received to Date
Region of York *Schedule B	X	X	X	General Comments w/conditions
Alectra *Schedule B	X	X		General Comments
Bell Canada *Schedule B	X			No Comments Received to Date
YRDSB *Schedule B				
YCDSB *Schedule B				
CN Rail *Schedule B				
CP Rail *Schedule B				
TransCanada Pipeline *Schedule B	X			No Comments Received to Date
Metrolinx *Schedule B				
Propane Operator *Schedule B				
Development Planning	X			Application under Review
Building Standards (Zoning)	X	X		General Comments - Replaced by Zoning Review Waiver

Date: February 24th 2023

Attention: **Christine Vigneault**

RE: Request for Comments

File No.: **A019-23**

Related Files:

Applicant Carmelo and Milena Calabro

Location 167 National Drive



Discover the possibilities

COMMENTS:

- We have reviewed the proposed Variance Application and have no comments or objections to its approval.
- We have reviewed the proposed Variance Application and have no objections to its approval, subject to the following comments (attached below).
- We have reviewed the proposed Variance Application and have the following concerns (attached below).

Alectra Utilities (formerly PowerStream) has received and reviewed the proposed Variance Application. This review, however, does not imply any approval of the project or plan.

All proposed billboards, signs, and other structures associated with the project or plan must maintain minimum clearances to the existing overhead or underground electrical distribution system as specified by the applicable standards, codes and acts referenced.

In the event that construction commences, and the clearance between any component of the work/structure and the adjacent existing overhead and underground electrical distribution system violates the Occupational Health and Safety Act, the customer will be responsible for 100% of the costs associated with Alectra making the work area safe. All construction work will be required to stop until the safe limits of approach can be established.

In the event construction is completed, and the clearance between the constructed structure and the adjacent existing overhead and underground electrical distribution system violates the any of applicable standards, acts or codes referenced, the customer will be responsible for 100% of Alectra's cost for any relocation work.

References:

- Ontario Electrical Safety Code, latest edition (Clearance of Conductors from Buildings)
- Ontario Health and Safety Act, latest edition (Construction Protection)
- Ontario Building Code, latest edition (Clearance to Buildings)
- PowerStream (Construction Standard 03-1, 03-4), attached
- Canadian Standards Association, latest edition (Basic Clearances)

If more information is required, please contact either of the following:

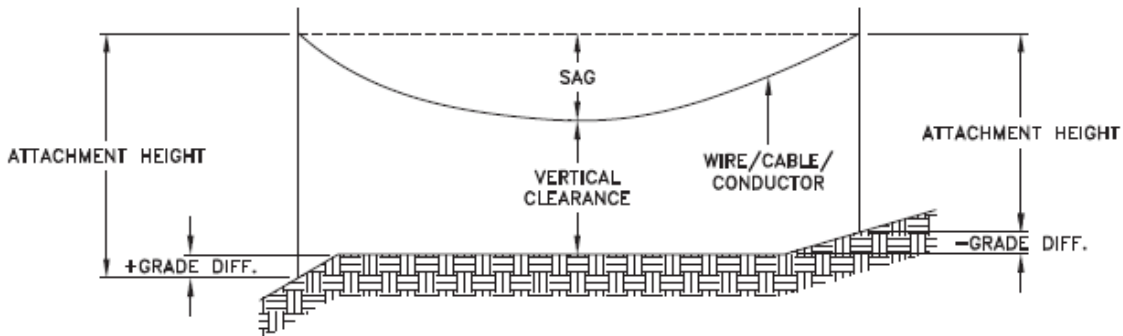
Mr. Stephen Cranley, C.E.T
Supervisor, Distribution Design, ICI & Layouts (North)
Phone: 1-877-963-6900 ext. 31297

E-mail: stephen.cranley@alectrautilities.com

Mitchell Penner
Supervisor, Distribution Design-Subdivisions
Phone: 416-302-6215

Email: Mitchell.Penner@alectrautilities.com

LOCATION OF WIRES, CABLES OR CONDUCTORS	SYSTEM VOLTAGE			
	SPAN GUYS AND COMMUNICATIONS WIRES	UP TO 600V AND NEUTRAL	4.16/2.4kV TO 27.6/16kV (SEE NOTE 1)	44kV
MINIMUM VERTICAL CLEARANCES (SEE NOTE 2)				
OVER OR ALONGSIDE ROADS, DRIVEWAYS OR LANDS ACCESSIBLE TO <u>VEHICLES</u>	442cm	442cm	480cm	520cm
OVER GROUND ACCESSIBLE TO <u>PEDESTRIANS AND BICYCLES ONLY</u>	250cm	310cm	340cm	370cm
ABOVE TOP OF RAIL AT <u>RAILWAY CROSSINGS</u>	730cm	730cm	760cm	810cm



MINIMUM ATTACHMENT HEIGHT = MAXIMUM SAG
 + MINIMUM VERTICAL CLEARANCE (FROM ABOVE TABLE)
 ± GRADE DIFFERENCE
 + 0.3m (VEHICLE OR RAILWAY LOCATION)
 + SNOW DEPTH (PEDESTRIAN LOCATION, SEE NOTE 3)

NOTES:

1. THE MULTIGROUNDED SYSTEM NEUTRAL HAS THE SAME CLEARANCE AS THE 600V SYSTEM.
2. THE VERTICAL CLEARANCES IN THE ABOVE TABLE ARE UNDER MAXIMUM SAG CONDITIONS.
3. REFER TO CSA STANDARD C22.3 No.1, ANNEX D FOR LOCAL SNOW DEPTH VALUES.
4. ALL CLEARANCES ARE IN ACCORDANCE TO CSA STANDARD C22.3.

CONVERSION TABLE

METRIC	IMPERIAL (APPROX)
810cm	27'-0"
760cm	25'-4"
730cm	24'-4"
520cm	17'-4"
480cm	16'-0"
442cm	15'-5"
370cm	12'-4"
340cm	11'-4"
310cm	10'-4"
250cm	8'-4"

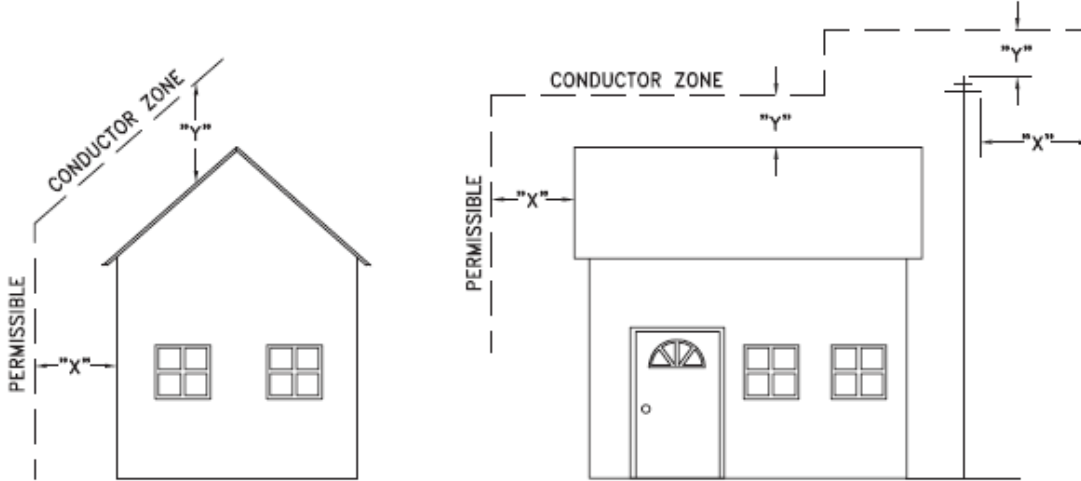
REFERENCES

SAGS AND TENSIONS | SECTION 02

MINIMUM VERTICAL CLEARANCES OF WIRES, CABLES AND CONDUCTORS ABOVE GROUND OR RAILS

ORIGINAL ISSUE DATE: 2010-DEC-24 REVISION NO: R1 REVISION DATE: 2012-JAN-09

Certificate of Approval	
This construction Standard meets the safety requirements of Section 4 of Regulation 22/04	
Joe Crozier, P.Eng.	2012-JAN-09
Name	Date
P.Eng. Approval By:	Joe Crozier



VOLTAGE	MINIMUM HORIZONTAL CLEARANCE UNDER MAXIMUM SWING CONDITIONS DIMENSION "X" (SEE NOTES 1, 3 & 4)	MINIMUM VERTICAL CLEARANCE UNDER MAXIMUM DESIGN SAG CONDITIONS DIMENSION "Y" (SEE NOTES 1, 2, 4 & 5)
0-600V AND NEUTRAL	100cm	250cm
4.16/2.4 TO 44kV	300cm	480cm

NOTES

1. UNDER NO CIRCUMSTANCES SHALL A CONDUCTOR BE PERMITTED TO PENETRATE THE ENVELOPE SHOWN BY THE DOTTED LINE.
2. THE VERTICAL CLEARANCES ARE UNDER CONDITIONS OF MAXIMUM DESIGN SAG.
3. THE HORIZONTAL CLEARANCES ARE UNDER CONDITIONS OF MAXIMUM SWING. WHERE THE CONDUCTOR SWING IS NOT KNOWN A HORIZONTAL CLEARANCE OF 480CM SHALL BE USED.
4. BUILDINGS THAT EXCEED 3 STOREYS OR 15M IN HEIGHT, THE MINIMUM HORIZONTAL CLEARANCE OF THE SECONDARY CONDUCTORS SHOULD BE INCREASED TO 300cm WHERE IT IS NECESSARY TO ALLOW FOR THE RAISING OF LADDERS BY LOCAL FIRE DEPARTMENTS.
5. IN SITUATIONS SUCH AS MULTI-LEVEL GARAGES, WHERE ROOFS ARE NORMALLY USED BY PERSONS AND VEHICLES, THE VERTICAL CLEARANCES OF POWERSTREAM STANDARD 03-1 SHALL APPLY.
6. DISTRIBUTION LINES CONSTRUCTED NEAR BUILDINGS SHALL BE BUILT TO AVOID OVERHANG WHEREVER POSSIBLE. WHERE LINES MUST BE CONSTRUCTED OVER OR ADJACENT TO BUILDINGS THE APPLICABLE HORIZONTAL AND VERTICAL CLEARANCES SHALL BE AT CONDITIONS OF MAXIMUM CONDUCTOR SWING AND MAXIMUM SAG. THE ABOVE CLEARANCES ARE DESIGNED TO PREVENT PERSONS ON OR IN BUILDINGS AS WELL AS EXTERNAL MACHINERY USED IN CONJUNCTION WITH A BUILDING TO COME IN CONTACT WITH CONDUCTORS. EFFORTS SHOULD BE MADE TO INCREASE THESE CLEARANCES WHERE POSSIBLE.
7. ALL CLEARANCES ARE IN ACCORDANCE TO CSA C22.3 NO.1-06 (TABLE-9).

METRIC	IMPERIAL (APPROX)
480cm	16'-0"
300cm	10'-0"
250cm	8'-4"
100cm	3'-4"

MINIMUM VERTICAL & HORIZONTAL CLEARANCES OF CONDUCTORS FROM BUILDINGS OR OTHER PERMANENT STRUCTURES (CONDUCTORS NOT ATTACHED TO BUILDINGS)

Certificate of Approval
This construction Standard meets the safety requirements of Section 4 of Regulation 22/04
Debbie Dadwani, P.Eng. 2010-MAY-05
Name Date
P. Eng. Approval By: *D. Dadwani*

ORIGINAL ISSUE DATE: 2010-MAY-05 REVISION NO: REVISION DATE:
PS:\System Planning and Standards\Standard Design\PowerStream Standards\PowerStream Standards working files\Section 3-1-02\WG 03-4 R0 May 5, 2010.dwg, 5/5/2010 10:22:02 AM, Adobe PDF

To: Committee of Adjustment
From: Sarah Scauzillo, Building Standards Department
Date: April 13, 2023
Applicant: Carmelo and Milena Calabro
Location: 167 National Drive
 PLAN M1800 Lot 65
File No.(s): A019/23

Comments replaced with Zoning Review Waiver

Zoning Classification:

The subject lands are zoned RE(EN) – Estate Residential Zone (Established Neighbourhood) and subject to the provisions of Exception 1-88 under Zoning By-law 001-2021, as amended.

#	Zoning By-law 01-2021	Variance requested
1	A minimum front yard setback of 15.0 metres is required. [Section 7.2.2]	To permit a minimum front yard setback of 1.2 metres.

Staff Comments:

Stop Work Order(s) and Order(s) to Comply:

There are no outstanding Orders on file

Building Permit(s) Issued:

A Building Permit has not been issued. The Ontario Building Code requires a building permit for structures that exceed 10m²

Other Comments:

General Comments	
1	Zoning By-law 001-2021 as amended is in force however sections of the By-law have been appealed. By-law 1-88 is also applicable for all appealed sections.
2	The applicant shall be advised that additional variances may be required upon review of detailed drawing for building permit/site plan approval.
3	The subject lands may be subject to Ontario Regulation 166/06 (TRCA - Toronto and Region Conservation Authority).

Conditions of Approval:

If the committee finds merit in the application, the following conditions of approval are recommended.

* Comments are based on the review of documentation supplied with this application.

ZONING REVIEW WAIVER

I,

Name of authorized owner or agent

Agree to proceed with an application(s) to the Committee of Adjustment without the benefit of having my revised submission reviewed by a Zoning Examiner within the City of Vaughan Building Standards Department, for the purposes of confirming the variances required to facilitate my proposal.

I assume full responsibility for identifying, correctly and completely, all variances associated with my proposal/application.

I also recognize and acknowledge that any errors may result in:

- a) a potential delay in the processing of my application(s);
- b) an inability to obtain a building permit;
- c) the need for additional application(s) to the Committee of Adjustment; and
- d) additional fees (adjournment/recirculation).

Date:

Signature:

A handwritten signature in black ink, appearing to be a stylized name, possibly "John" or "James", written over a white background.

IMPORTANT

By completing this Zoning Review Waiver, you are conducting a zoning review of your revised submission and assuming responsibility for identifying **all** variances required to facilitate your proposed development. If you would like zoning staff to conduct this review your file will require adjournment to a future hearing date.

Helpful Tips:

Review your original zoning report provided by your file manager. This report may be used as a tool to complete your review on the next page.

You may want to consider copying and pasting the variances, confirmed in your zoning report, into the charts on the next page as a starting point and update as required.

If new variances are required, you will need to review the applicable By-law to determine requirements. If you are submitting a Zoning Review Waiver Form, staff cannot assist you with completing your review.

Ensure that **all** variances are included in the charts below, even variances that are not changing from the zoning report must be included. The omission of a variance may result in delays in processing, inability to obtain a building permit after approval, requirement of additional applications and fees.

See next page to complete your review.

REVISED SUBMISSION - ZONING REVIEW (WAIVER SUBMITTED)

Completed By:

Date:

File No.(s):

Property:

In the chart below, identify all variances required under Zoning By-law 001-2021:

ZONING BY-LAW 001-2021		
#	By-law Requirement <small>*Quote actual provision of By-law</small>	Variance Requested
1		
2		
3		
4		
5		
6		
7		
8		
9		
10		

In the chart below, identify all variances required under Zoning By-law 1-88:

ZONING BY-LAW 1-88		
#	By-law Requirement <small>*Quote actual provision of By-law</small>	Variance Requested
1		
2		
3		
4		
5		
6		
7		
8		
9		
10		

Zoning Review Waivers can only be submitted if your application has received an initial zoning review. Staff cannot be consulted to complete your Zoning Review Waiver. The owner/ agent can obtain a zoning review of their revised application, through the Committee of Adjustment submission process in accordance with the Committee of Adjustment internal deadlines. Should an applicant/agent/representative wish to proceed to a hearing without a revised submission being reviewed by a zoning examiner they must complete this waiver to assume full responsibility for identifying required variances.

December 16, 2022

CFN 66388.06
Ex Ref CFN 56994.13, 64135.03, 64150.04

SENT BY E-MAIL (frank@frankfranco.com)

Mr. Francesco Di Sarra
FrankFranco Architects
10320 Pine Valley Drive
Vaughan, ON L4L 1A6

Dear Mr. Francesco Di Sarra:

**Re: Concept Development Application
Part 1,2,3,4 Block 65-Plan M-180
167 National Drive
2nd Submission
City of Vaughan, York Region
Owner: Carmelo and Milena Calabro
Agent: Francesco Di Sarra c/o FrankFranco Architects**

Further to our previous letter dated September 8, 2022, the purpose of this letter is to provide Toronto and Region Conservation Authority (TRCA) staff comments on the 2nd submission of technical materials associated with the Concept Development Application. The materials from the proponent were received by TRCA on November 24, 2022. A list of the materials that have been reviewed by TRCA can be found in Appendix 'A'.

Application-Specific Comments

Based on a review of the materials noted in Appendix 'A', TRCA staff are satisfied that our previous comments related to respecting the development limits that were outlined in TRCA's letter dated July 10, 2020 that was prepared by TRCA's Associate Director of Development and Engineering Services (Quentin Hanchard) have been addressed.

TRCA staff met with the applicant and their consultant at the subject site on September 29, 2022. During the meeting staff identified the need for increased setbacks to address the encroachments into the LTSTOS and setbacks initially proposed by the applicant. TRCA staff are satisfied that the revised materials received on November 24, 2022 address our concerns noted in the September 29th meeting.

Based on the revised and new documents, staff provide the following comments related to the detailed design of the proposed works:

1. The site plan should clearly indicate the extent of the underground parking, ensuring that it respects the established building footprint and required setbacks.

Conclusion

As the issues related to the building envelope have been addressed, TRCA can conceptually accept the submission and subject to addressing the comments in this letter, staff would be in a position to support a formal permit application to facilitate the issuance of TRCA permit pursuant to Ontario Regulation 166/06. A list of the materials required to initiate the permit application process are included in Appendix 'B'. It is the expectation of TRCA staff that the above noted comments will be addressed as part of the permit application submission.

In our previous letter dated September 8, 2022, TRCA staff identified several materials required at minimum as part of a future *Planning Act* or permit application. These materials remain necessary and are as follows:

1. Revised Site Plan and Architectural Plans clearly indicating the extent of the underground parking.
2. Arborist Report and Tree Removal and Preservation Plan.
3. Restoration Planting Plan, including monitoring schedule. A minimum 2-year warranty period is required.
4. Grading Plan, identifying the existing and proposed grades. Plans should be signed and sealed by a licensed Professional Engineer.
5. Erosion and Sediment Control Plan. Please refer to TRCA's Erosion and Sediment Control Guide for Urban Construction, available at: https://trcaca.s3.ca-central-1.amazonaws.com/app/uploads/2020/01/30145157/ESC-Guide-for-Urban-Construction_FINAL.pdf

Please note that this letter does not provide formal comments or clearance with respect to TRCA's position on any application relating to the subject site.

Please ensure all future proposals for works on the subject property are circulated to TRCA for our review and approval prior to the commencement of the works.

Please be advised our comments are independent of any input from the City of Vaughan's Planning and Building Department. This letter is based on the current policy, which may change from time to time. Any future development proposal would be subject to the policies in effect at the time of application.

Fee

We thank the applicant for submitting the review fee of \$975.00 (Concept Development/Property Inquiry - Residential Standard), which was received on September 8, 2022.

We thank you for the opportunity to review the Concept Development Application and provide our comments as per our regulatory and technical advisory roles. Further, we trust these comments are of assistance. Should you have any questions, please contact me at kristen.regier@trca.ca.

Sincerely,

Kristen Regier

Kristen Regier,
Planner I
Development Planning and Permits
Development and Engineering Services
KR/sb

Appendix 'A': Materials Reviewed by TRCA

Materials received by TRCA on November 24, 2022

- Drawing A001a, Site Plan, prepared by Francfranco Architects, dated November 23, 2022.
- Cover Letter, prepared by Francfranco Architects, dated November 23, 2022

Appendix 'B': TRCA Permit Application Requirements

In order to initiate the permit review process, the following materials must be provided to TRCA. The noted plans and reports should be submitted in one email with all submission materials uploaded to a file sharing link (dropbox, onedrive, google drive, etc.).

- a) Complete Application for Development, Interference with Wetlands & Alterations to Shorelines & Watercourses (Residential/Development Projects) (Pursuant to Ontario Regulation 166/06). The application can be downloaded from the following website: <https://trcaca.s3.ca-central-1.amazonaws.com/app/uploads/2021/10/08115745/4048-Permit-Application-for-DPP-Sept2021-fillable.pdf>

- b) A digital copy of the following plans/drawings are required:
 - Site Plan and Architectural Drawings;
 - Grading Plan;
 - Servicing Plan;
 - Erosion and Sediment Control Plan;
 - Landscape and Restoration Planting Plans;
 - Slope stability report for the Northern slope area

- c) One copy of a legal survey of the subject property

- d) Permit Review fee of \$1,420 (Works on Private Residential Property – Major) per current fee schedule. The fee schedule can be downloaded from the following website: <https://trcaca.s3.ca-central-1.amazonaws.com/app/uploads/2022/11/16144855/EA-Planning-Infrastructure-Permitting-Fee-Schedule-November-10-2022-Final.pdf>

From: [Development Services](#)
To: [Christine Vigneault](#)
Subject: [External] RE: A019/23 (167 National Drive) - REQUEST FOR COMMENTS, CITY OF VAUGHAN
Date: Tuesday, March 7, 2023 5:43:43 PM
Attachments: [image001.png](#)
[image003.png](#)

Hi Christine,

The Regional Municipality of York has completed its review of the above minor variance A019/23 (167 National Drive) and has the following condition:

1. Prior to final approval of the application, the City of Vaughan shall confirm that adequate water supply and sewage capacity has been allocated for the proposed dwelling.

Thank you,

Our working hours may be different. Please do not feel obligated to reply outside of your scheduled working hours. Let's work together to help foster healthy work-life boundaries.

Niranjan Rajevan, M.Pl. | Associate Planner, Programs and Process Improvement, Planning and Economic Development, Corporate Services

The Regional Municipality of York | 17250 Yonge Street | Newmarket, ON L3Y 6Z1
1-877-464-9675 ext. 71521 | niranjan.rajevan@york.ca | www.york.ca

Our Values: Integrity, Commitment, Accountability, Respect, Excellence



Our Mission: **Working together to serve our thriving communities – today and tomorrow**

Please consider the environment before printing this email.

SCHEDULE C: PUBLIC & APPLICANT CORRESPONDENCE

Correspondence Type	Name	Address	Date Received (mm/dd/yyyy)	Summary
Applicant	FrankFranco Architects		04/03/23	Planning Justification Report



167 National Drive, Woodbridge Committee of Adjustment - Justification Report

Prepared For:

Carmelo & Milena Calabro
313 Treelawn Blvd,
Woodbridge, ON
L4H 3N5

Prepared By:

Frankfranco Architects
10320 Pine Valley Drive
Vaughan, Ontario
L4L 1A6

Subject Lands & Neighbourhood Description

The dwelling is located in the neighbourhood known as "Pine Wood States" also known as "The National" and is composed of rural residential dwellings. The neighbourhood has been redeveloped through the years to have a large cross section in styles, and scales. Each dwelling and property is planned carefully in an attempt to represent various style. This neighbourhood is one of Vaughan's most prestigious communities. The National Golf Course is a private golf course located on the North East corner of Langstaff and Pine Valley, and flanks the road access into this eclectic community. The nearest major intersection is Pine Valley Dr. and Langstaff Rd.

The property is a single vacant lot of record that has a frontage of 185.25m, a lot depth of ~68.8m and a lot area of 11,077.68 SQ.M. It is located within TRCA's Regulated Area because of the valley corridor associated with the Humber River that traverses the eastern portion of the property. There is a small, flat, tableland area located at the central portion of the lot.

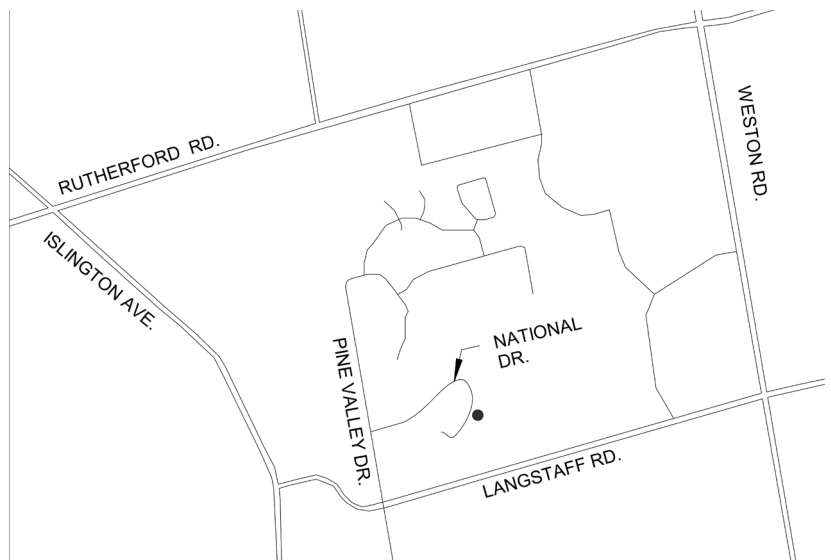


Fig. 1 – Context map - black dot indicates the subject lands location in the neighbourhood



Official Plan & Official By-Law

The subject property is designated as RR, Residential Rural, under Zoning By-law 1-88 and RE (EN), Estate Residential Zone Established Neighbourhood, under Zoning By-law 001-2021. The permitted uses for the lands are residential detached dwellings. In keeping with the Official Plan and Zoning By-laws, the proposal for 167 National Drive is to construct a new two-storey single family detached dwelling on the property.

Figure 2 demonstrates the zoning setbacks in relation to the property boundary while Figure 3 demonstrates the allowable buildable area on the site based on municipal zoning setbacks and setbacks from the Long Term Stable Top of Slope (LTSTOS) as determined by TRCA.

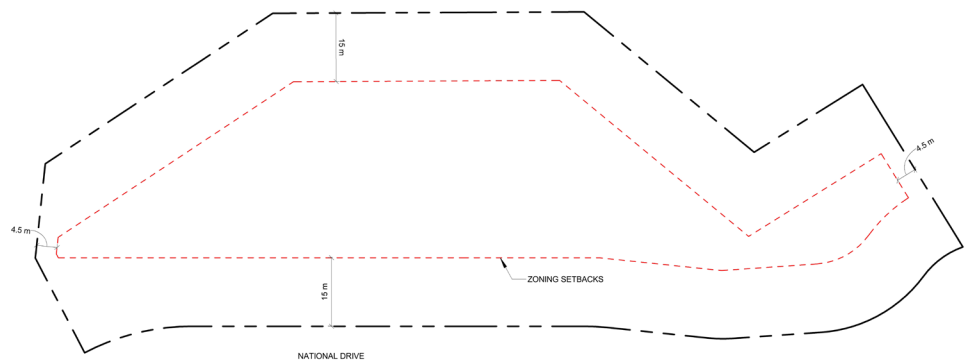


Fig. 2 – Site with zoning setbacks

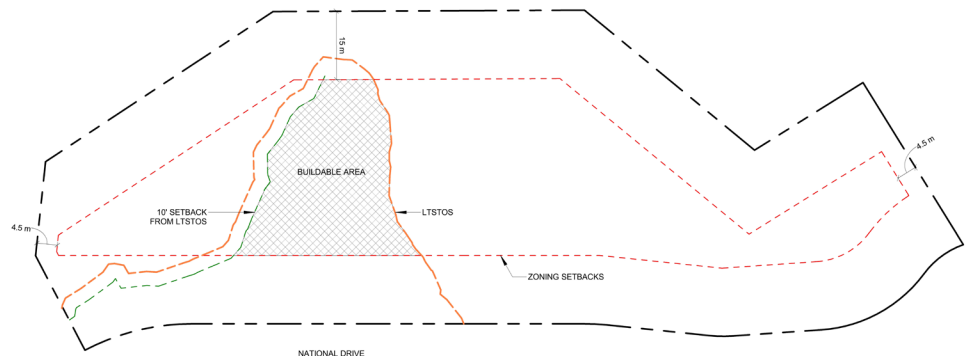


Fig. 3 – Buildable area based on zoning setbacks and setbacks from LTSTOS



- D** LOT AREA = 11,077.68m²
- A** AREA WITHIN BUILDABLE ZONING SETBACKS = 4,808.55m²
- B** BUILDABLE AREA POST TRCA EVALUATION = 1,010.4m²
- C** AREA WITHIN SETBACK PROPOSED TO BUILD IN = 2,071m²

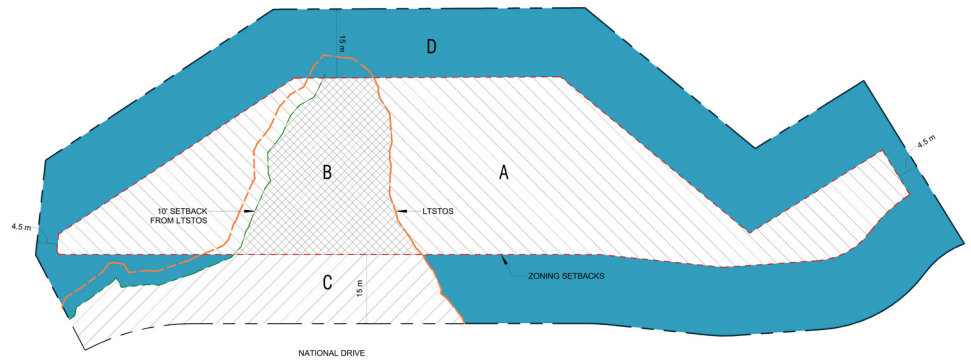


Fig. 4 – Buildable areas on the lot based on zoning setbacks and TRCA setbacks

The area within the zoning setbacks is 4,808m² (43% of the lot area). The actual buildable area within the zoning setbacks and within TRCA's setbacks from the LTSTOS is reduced to 1,010m² (9% of the lot area) . We are proposing to expand that buildable area within the front yard setback, increasing the buildable area to 2,071mm² (18% of the lot area).

Figure 5 below demonstrates the placement, shape, and orientation of the proposed dwelling on the subject lands in relation to the site's setbacks.

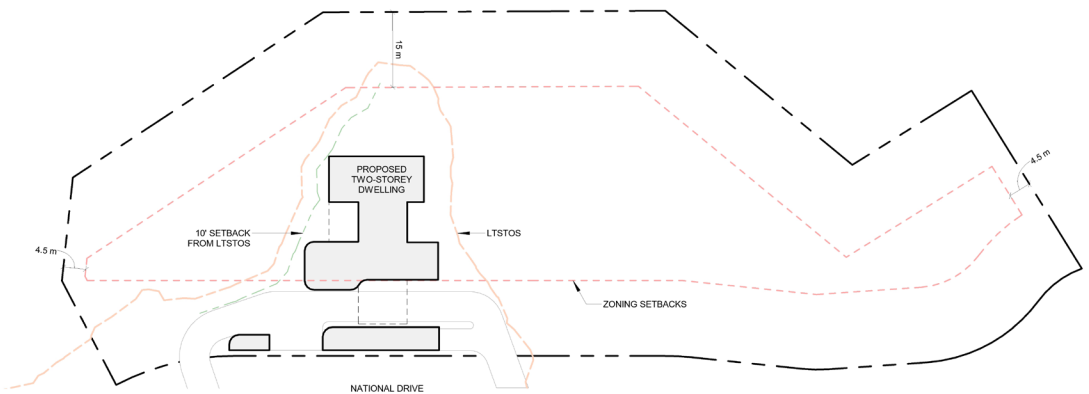


Fig. 5 – Proposed development on lot with zoning and TRCA setbacks

The intent of the proposal is to provide a new house to suit the owner's spatial needs and lifestyle. The design of the house compliments the existing site and neighbourhood in scale, height and massing.



Table A - Zoning Requirements and Proposed Development

Variance Type	Zoning By-law 1-88	Zoning By-law 001-2021	Proposed
Min. Front Yard Setback	15.0m	15.0m	1.2m to enclosed ramp // 6.32m to proposed dwelling
Min. Rear Yard Setback	15.0m	15.0m	28.81m
Min. Interior Side Yard Setback	4.5m	4.5m	23.2m
Min. Interior Side Yard Setback	4.5m	4.5m	102.56m
Lot Coverage	10%	n/a	6.98%
Building Height	9.5m	9.5m	8.15m
Setback to Architectural / Design Element (Landscape Wall)	≥ height of wall, if greater than 1.8m in height	n/a	4.01m high landscape wall set 1.2m from front property line

Planning Justification

A Minor Variance application has been submitted to permit construction and requires relief of zoning provisions for the following items:

Zoning By-law 001-2021

1. Table 7-3 Lot and Building Requirements for the RE and R1 Zones. Minimum Front Yard Setback:

- The minimum permitted front yard setback is 15.0m
- The proposed front yard setback is 1.2m to a proposed enclosed ramp and 6.32m to the proposed dwelling.

Zoning By-law 1-88

1. Schedule 'A1' Zone Requirement Table for RR Zone. Minimum Front Yard Setback:

- The minimum permitted front yard setback is 15.0m
- The proposed front yard setback is 1.2m to a proposed enclosed ramp and 6.32m to the proposed dwelling.

2. Section 4.1.1.k. :

- An architectural/design element greater than 1.8m in height, shall be set back from the property line a distance equal to it's height
- The proposed landscape wall is 4.01m at it's highest point and is set back 1.2m from the front yard property line.



Arguments - Justification

FRONT YARD SETBACK

TRCA staff have been involved with reviewing and commenting on several development proposals and have performed multiple site visits to confirm the limits of the natural features and natural hazards on the site. As a part of TRCA's review of proposals for this site, a development envelope was established which respects the 10' setback from the LTSTOS along the north side of the tablelands, a 0 setback from the LTSTOS along the south tablelands and maximizing the rear yard setback from the LTSTOS.

The proposed building footprint was moved towards the front property line to avoid any encroachment into these setbacks and to maintain slope stability. As a result, part of the dwelling projects beyond the 15m front yard setback.

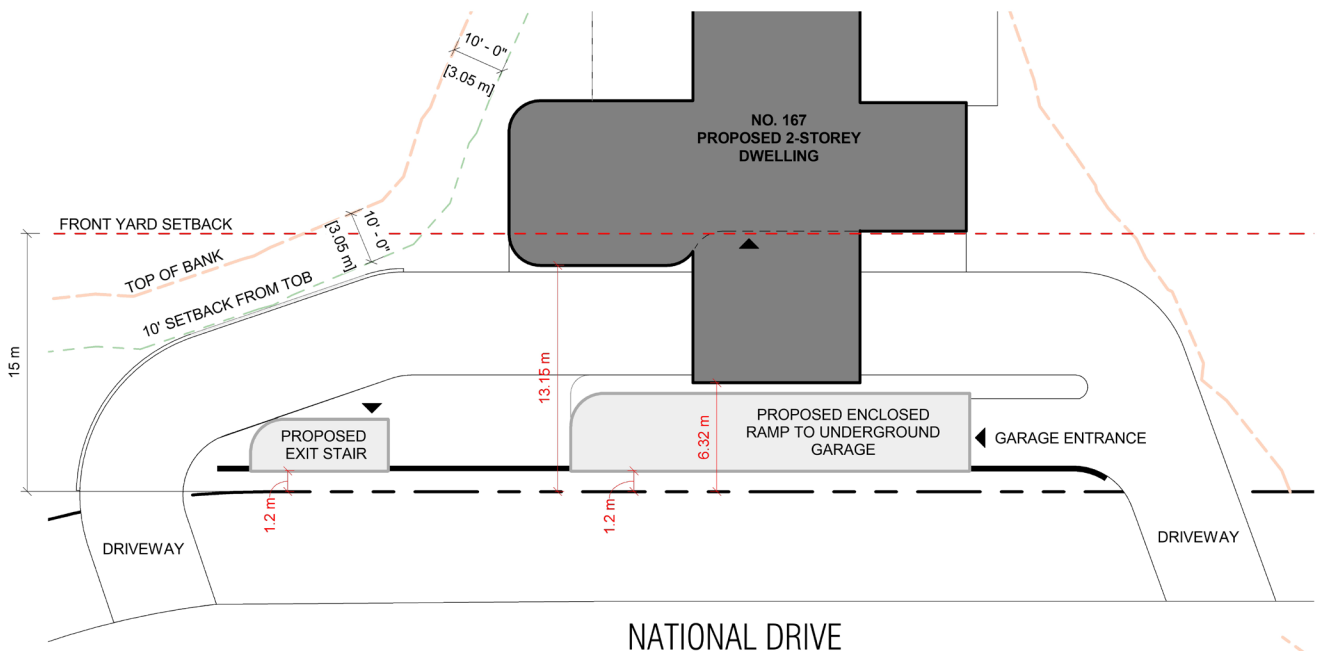


Fig. 6 – Extend of dwelling impeding front yard setback



The setback to the proposed dwelling is 6.32m to a cantilevered second floor and 13.15m to the dwelling at grade. The cantilevered second floor, measured 9.73m in length, represents 36% of the overall building length and only 5% of the lot frontage. The proposed building height at this elevation is 8.15m, 1.35m below the maximum building height. In consideration of this, we believe this variance to be minor in nature since will pose little impact on the existing neighbourhood and streetscape.

One of the driving design elements relating to the building footprint was to eliminate the garage from the main floor area as they take up a significant area of the main building footprint. Even a modest 3-car garage typical for this area would take up considerable area in the limited allowable building area. For instance, a 3-car garage will have a building footprint of 115m² which is 11% of the allowable buildable area as determined by TRCA. The decision to move the garage below grade helps overcome the limited building pocket.

The ramp itself is placed 1.2m from the property line and is enclosed to resolve the concerns with reverse slope driveways. The proposed building height of these structures is 2.58m above established grade making them well below the maximum building height and similar to the height of many security wall enclosures found within the neighbourhood.

From National Drive, these structures will not look like they are part of the dwelling but rather a landscape feature wall or fence. The owner intends to plant trees in front of these structures further concealing them from National Drive.



Variations for front yard setbacks were granted and determined minor for the following property:

- 284 Pine Valley Cres. (Required: 15.0m, Approved: 5.18m) File A317/11 **[+9.82m]**
- 30 Clubhouse Dr. (Required 15.0m, Approved: 9.28m) File A285/17 **[+5.72m]**

While there is little precedence for variations to front yard setbacks in this neighbourhood, it should be considered that this lot has unique restrictions beyond municipal zoning requirements that were ultimately the guiding factor for the placement of the proposed dwelling on this site for the safety of its residents.

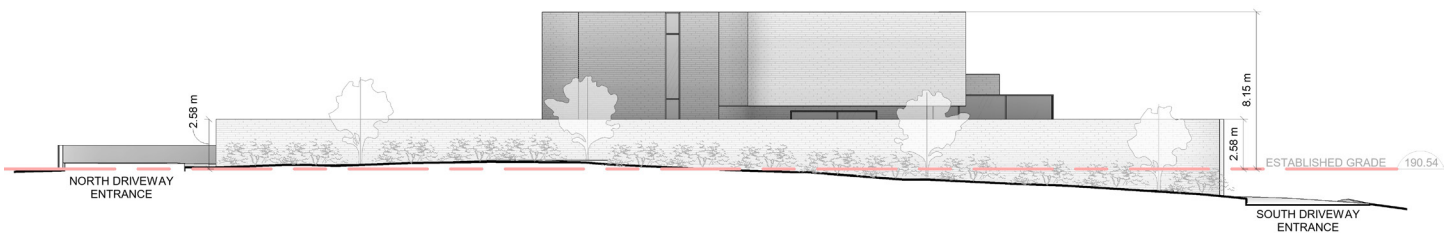


Fig. 7 – Front Elevation and proposed building height

LANDSCAPE WALL SETBACK & HEIGHT

The old Zoning By-law (By-law 1-88), requires that all architectural/design elements greater than 1.8m in height be set back from the property line a distance equal to its height. The proposal is to build a stone landscape wall connecting the enclosed exit stair structure to the enclosed ramp structure. The landscape wall will be in-line with these two structures (set back 1.2m from the property line) and at an equal height to these structures (2.58m above established grade). The height of the wall from finished grade varies from 2.46m on the north side of the site to 4.01m from finished grade at the south driveway entrance where the grade starts to slope down. Figure 8 demonstrates the extent of the proposed landscape wall across the front elevation and the proposed height from established grade along the length of the wall.



As demonstrated in Figure 8, the highest portion of the wall only accounts for 15% of the total length of the wall. The grade along the rest of the wall gradually rises and the wall terminates at a modest height of 2.46m.

The landscape wall is used as a design strategy to conceal the stair and ramp structure and visually provide a similar aesthetic to the security wall enclosures found within the neighbourhood. Most of these enclosures are a combination of stone walls and wrought iron fence and gates located near the front yard property line. The community has had issues with car theft and robberies and most have turned to installing perimeter fencing as a measure to fight this issue. Many of the homes in the community have perimeter security walls and screening for privacy equal to or in excess of the height we are requesting and all are softened using plants. We have taken on a similar strategic use of planting and it will accomplish the same effect of concealing the wall and maintain what is already established in the community as an acceptable solution regarding security and privacy. Refer to Appendix A for examples of landscape wall enclosures located in the neighbourhood.

The total length of the proposed landscape wall is 20.41m, making up only 11% of the lot frontage. Considering the small footprint it has on the vast frontage and the similar landscape walls found within the neighbourhood, we believe the proposal to be minor in nature and will align with the existing neighbourhood character and streetscape.

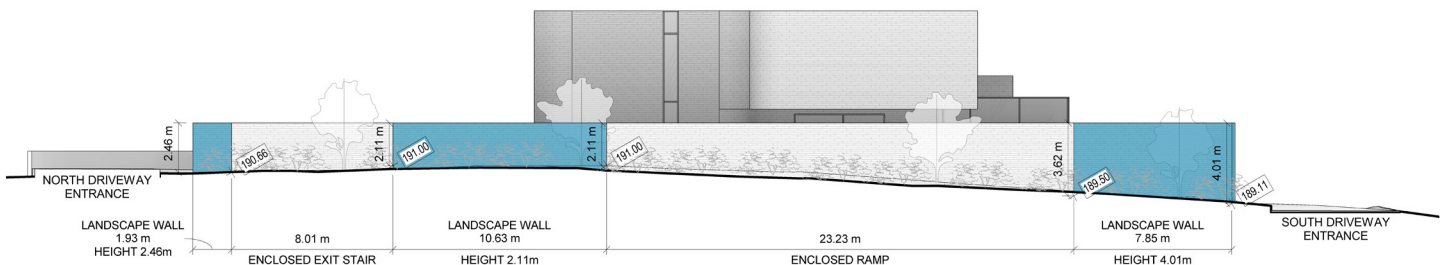


Fig. 8 – Front Elevation and proposed landscape wall length and height



Conclusion

We feel the evidence contained within this report proves that the requested variances pass each of the four tests required under Subsection 45(1) of the Planning Act.

TEST 1
THE GENERAL INTENT OF THE OFFICIAL PLAN
IS MAINTAINED:

The proposal is in keeping with the intent of the Official Plan. The intent of the proposal is to build a single family dwelling on the subject property. The proposal is similar in size to many other new construction homes in the neighbourhood, is consistent with the city's Official Plan to intensify and improve buildings in existing neighbourhoods, and maintains land use designations.

TEST 2
THE GENERAL INTENT OF THE ZONING BY-
LAW IS MAINTAINED:

The proposal is in keeping with the intent of the City of Vaughan By-laws in effect. The requested variance is only proposed where it is functionally necessary. The variances do not represent significant departures from the regulations of the zoning by-law and are consistent with the intent and purpose of the by-law. Furthermore, the zoning considerations requested in this proposal are directly related to other restrictions on the lot including: setbacks to the long term stable top of slope surrounding three sides of the tableland. Considering that and past approved decisions, we believe that the intent of the by-law is maintained.

TEST 3
THE VARIANCE IS MINOR:

The variances are minor in nature and where applicable are supported by previously accepted variances. The proposed variances do not impede the function of the by-laws, nor do they negatively impact the neighbourhood, and should thus be considered minor.

TEST 4
THE VARIANCE IS DESIRABLE:

The variance is desirable because it will produce a proposal that is similar to and compatible with other dwellings in the community. The proposed dwelling is respectful of the existing site, the conservation of the existing land and slope and is comparable in scale to the other homes in the neighbourhood.



Appendix A - Examples of landscape walls in front yard found in the neighbourhood



238 Pine Valley Cres.




246 Pine Valley Cres.



206 Pine Valley Cres.



127 Pine Valley Cres.



11 Pine Valley Cres



30 Pine Valley Cres



8 Greenway Parkway



100 Fenrose Cres.

SCHEDULE D: PREVIOUS COA DECISIONS ON THE SUBJECT LAND		
File Number	Date of Decision MM/DD/YYYY	Decision Outcome
B006/21, B007/21, B008/21, B009/21, A117/21, A118/21, A119/21, A120/21, A121/21	12/08/2021	<p>Consent Applications B006/21, B007/21, B008/21 & B009/21 proposed to sever (create) four (4) new lots for future residential purposes having frontage onto National Drive.</p> <p>The proposed lots required relief from Zoning By-law 1-88, as amended, to permit reduced lot area and frontage on both the severed and retained parcels as applied for through Minor Variance Applications A117/21, A118/21, A119/21, A120/21 and A121/21.</p> <p>The Committee of Adjustment refused Consent applications B006/21, B007/21, B008/21 & B009/21 and related Minor Variance Applications A117/21, A118/21, A119/21, A120/21 and A121/21.</p> <p>Decisions appealed to the OLT. Appeal withdrawn.</p>

NOTICE OF DECISION
Consent Application B006/21
 Section 53 of the Planning Act, R.S.O, 1990, c.P.13

- Date of Hearing:** Wednesday, December 8, 2021
- Applicant:** Carmelo & Milena Calabro
- Agent:** Lou Pompili
- Property:** **167 National Drive, Woodbridge ON**
- Zoning:** The subject lands are zoned RR 9(178) and subject to the provisions of Exception under By-law 1-88 as amended
- OP Designation:** Vaughan Official Plan 2010 ('VOP 2010'): "Natural Areas"
- Related Files:** Minor Variance - A117/21
B007/21 – B009/21, inclusive and A118/21 – A121/21, inclusive.
- Purpose:** Consent is being requested to sever a parcel of land for residential purposes approximately 2259.00 square metres. The parcel to be retained is approximately 8819.80 square metres. Both the severed and retained land will have frontage onto National Drive.
- The severed and retained land are vacant.
- Sketch:** A sketch illustrating the request has been attached to the decision.

Having regard to the written and oral submissions related to this application as required by Section 53(18), the requirements of Section 51(24) as required by Section 53(12) and matters of Provincial interest (Provincial Policy Statement) as required by Section 3(1) of the Planning Act, R.S.O. 1990, c. P. 13, as amended, it is the decision of the Committee that provisional consent of the application:

THAT Application No. B006/21 on behalf of Carmelo & Milena Calabro, be **REFUSED** for the following reasons:

1. The proposal does not conform to Section 51(24) as required by Section 53(12) of the Planning Act.
2. The proposal does not conform with the City of Vaughan Official Plan
3. The general intent and purpose of the by-law will not be maintained.
4. The proposed severance is not desirable for the appropriate development of the land.

Written & oral submissions were received from the following:

Public Written Submissions	Public Oral Submissions
* Public Correspondence received and considered by the Committee in making this decision	*Please refer to the approved Minutes of December 8, 2021 meeting for submission details.
Name: Boris Guitline Address: 136 National Drive Nature of Correspondence: Letter of Objection Date Received: November 22, 2021 Explanation of the Effect (if any): Information received.	Name: Ken Wragge Address: 182 National Drive, Woodbridge Explanation of the Effect: Information received.
Name: Ken and Elinore Wragge Address: 182 National Drive Nature of Correspondence: Letter of Objection Date Received: November 28, 2021 Explanation of the Effect (if any): Information received.	Name: Robert Blunt b/o National Gulf Company Address: One First Canadian Place, suite 3400 Toronto Explanation of the Effect: Information received.
Name: Roy and Joan Hintsu Address: 198 National Drive Nature of Correspondence: Letter of Objection	Name: Randy Melchior Address: 160 National Drive, Woodbridge Explanation of the Effect: Information received.


Public Written Submissions * Public Correspondence received and considered by the Committee in making this decision	Public Oral Submissions *Please refer to the approved Minutes of December 8, 2021 meeting for submission details.
Date Received: November 29, 2021 Explanation of the Effect (if any): Information received.	
Name: Sylvia Kada Address: 215 National Drive Nature of Correspondence: Letter of Objection Date Received: December 1, 2021 Explanation of the Effect (if any): Information received.	Name: Anna Bortolus Address: 25 Hanson Court Explanation of the Effect (if any): Information received.
Name: Boris Guitline and Oksana Filipenko Address: 136 National Drive and 121 National Drive Nature of Correspondence: Letter of Objection Date Received: December 4, 2021 Explanation of the Effect (if any): Information received.	
Name: Anthony F. LaRegina, National Estates Ratepayer Association Address: 28 Sanday's Drive Nature of Correspondence: Letter of Objection Date Received: December 7, 2021 Explanation of the Effect (if any): Information received.	
Name: Randy Melchior Address: 160 National Drive Nature of Correspondence: Letter of Objection Date Received: December 1, 2021 Explanation of the Effect (if any): Information received.	
Name: Andrew L. Jeanrie, b/o The National Gulf Club of Canada Address: 136 National Drive Nature of Correspondence: Letter of Objection Date Received: December 6, 2021 Explanation of the Effect (if any): Information received.	
Name: Nick and Fiorella Marinelli Address: 135 National Drive Nature of Correspondence: Letter of Objection Date Received: December 1, 2021 Explanation of the Effect (if any): Information received.	
Name: Maria Saverino Address: 208 National Drive Nature of Correspondence: Letter of Objection Date Received: December 7, 2021 Explanation of the Effect (if any): Information received.	
Name: Phyllis Santone, c/o Pinewood Estates Ratepayers Association Address: 136 National Drive Nature of Correspondence: Letter of Objection Date Received: December 6, 2021 Explanation of the Effect (if any): Information received.	
Name: Lou Pompili Address: Agent Nature of Correspondence: Justification Letter Date Received: December 5, 2021 Explanation of the Effect (if any): Information received.	

Late Written Public Submissions: None

Public written submissions on an Application shall only be received by the Secretary Treasurer until **noon** on the last business day prior to the day of the scheduled Meeting.

ALL MEMBERS PRESENT WHO CONCUR IN THIS DECISION:

<i>H. Zheng</i>	<i>A. Perrella</i>	<i>R. Buckler</i>
H. Zheng Vice Chair	A. Perrella Chair	R. Buckler Member
<i>S. Kerwin</i>		<i>A. Antinucci</i>
S. Kerwin Member		A. Antinucci Member

DATE OF HEARING:	Wednesday, December 8, 2021
DATE OF NOTICE:	December 16, 2021
LAST DAY FOR *APPEAL: *Please note that appeals must be received by this office no later than 4:30 p.m. on the last day of appeal.	January 5, 2022 4:30 p.m.
CERTIFICATION: I hereby certify that this is a true copy of the decision of the City of Vaughan's Committee of Adjustment and this decision was concurred in by a majority of the members who heard the application.  <hr/> Christine Vigneault, ACST Manager Development Services & Secretary-Treasurer Committee of Adjustment	

Appealing to The Ontario Land Tribunal

The *Planning Act*, R.S.O. 1990, as amended, Section 53

The applicant, the Minister or any other person or public body who has an interest in the matter may within **20 days after** the giving of notice appeal to the Ontario Land Tribunal (OLT) against the decision of the Committee by filing with the Secretary-Treasurer of the Committee a notice of appeal setting out the objection to the decision and the reasons in support of the objection accompanied by payment to the Secretary-Treasurer of the fee prescribed by the Tribunal under the *Ontario Land Tribunal Act*.

Note: A notice of appeal may not be filed by an unincorporated association or group. However, a notice of appeal may be filed in the name of an individual who is a member of the association or group on its behalf.

When **no appeal is lodged** within twenty days after the giving of notice the decision becomes final and binding and notice to that effect will be issued by the Secretary-Treasurer.

PLEASE NOTE: As a result of COVID-19, Vaughan City Hall and all other City facilities are closed to the public at this time. **Please notify the Secretary Treasurer by email at cofa@vaughan.ca** that you will be filing an appeal and mail or courier appeals and prescribed fees to:

Office of the City Clerk - Committee of Adjustment
 2141 Major Mackenzie Drive
 Vaughan Ontario, L6A 1T1

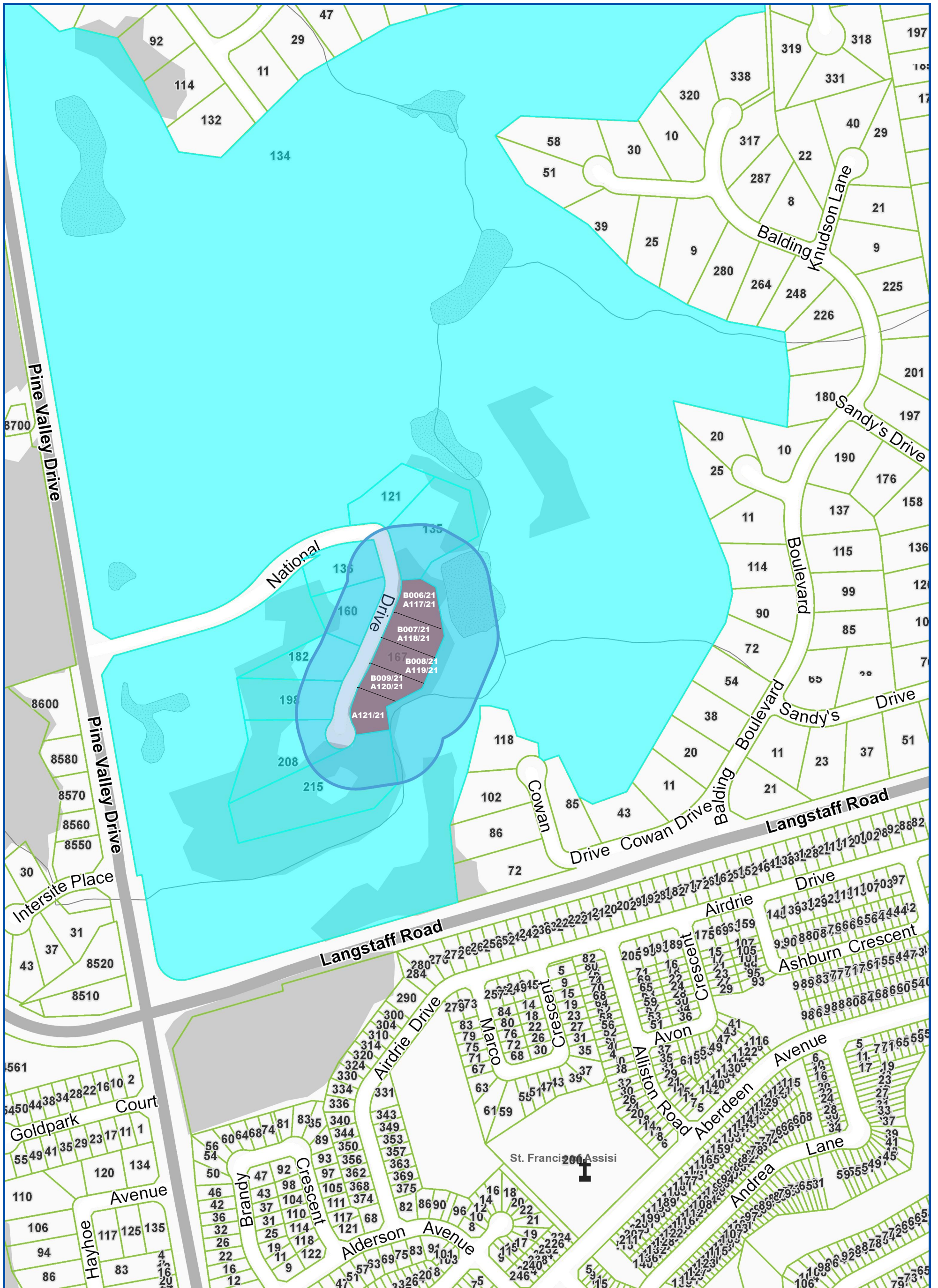
If you have questions regarding the appeal process, please email cofa@vaughan.ca

Appeal Fees & Forms

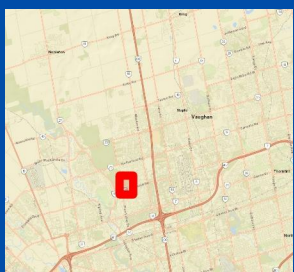
ONTARIO LAND TRIBUNAL (OLT): The OLT appeal fee is \$400 plus \$25 for each additional consent/variance appeal filed by the same appellant against connected applications. The OLT Appeal Fee must be paid by certified cheque or money order payable to the "Minister of Finance". OLT appeals must be filed with the Secretary Treasurer, City of Vaughan.

City of Vaughan OLT Processing Fee: \$866.00 per application

*Please note that all fees are subject to change.



Map Information:



Title: NOTIFICATION MAP - B006/21 - B009/21, A117/21 - A121/21

167 NATIONAL DRIVE, WOODBRIDGE

Disclaimer:

Every reasonable effort has been made to ensure that the information appearing on this map is accurate and current. We believe the information to be reliable, however the City of Vaughan assumes no responsibility or liability due to errors or omissions. Please report any discrepancies to Infrastructure Programming.



Scale: 1 : 5,883
0 0.09 km

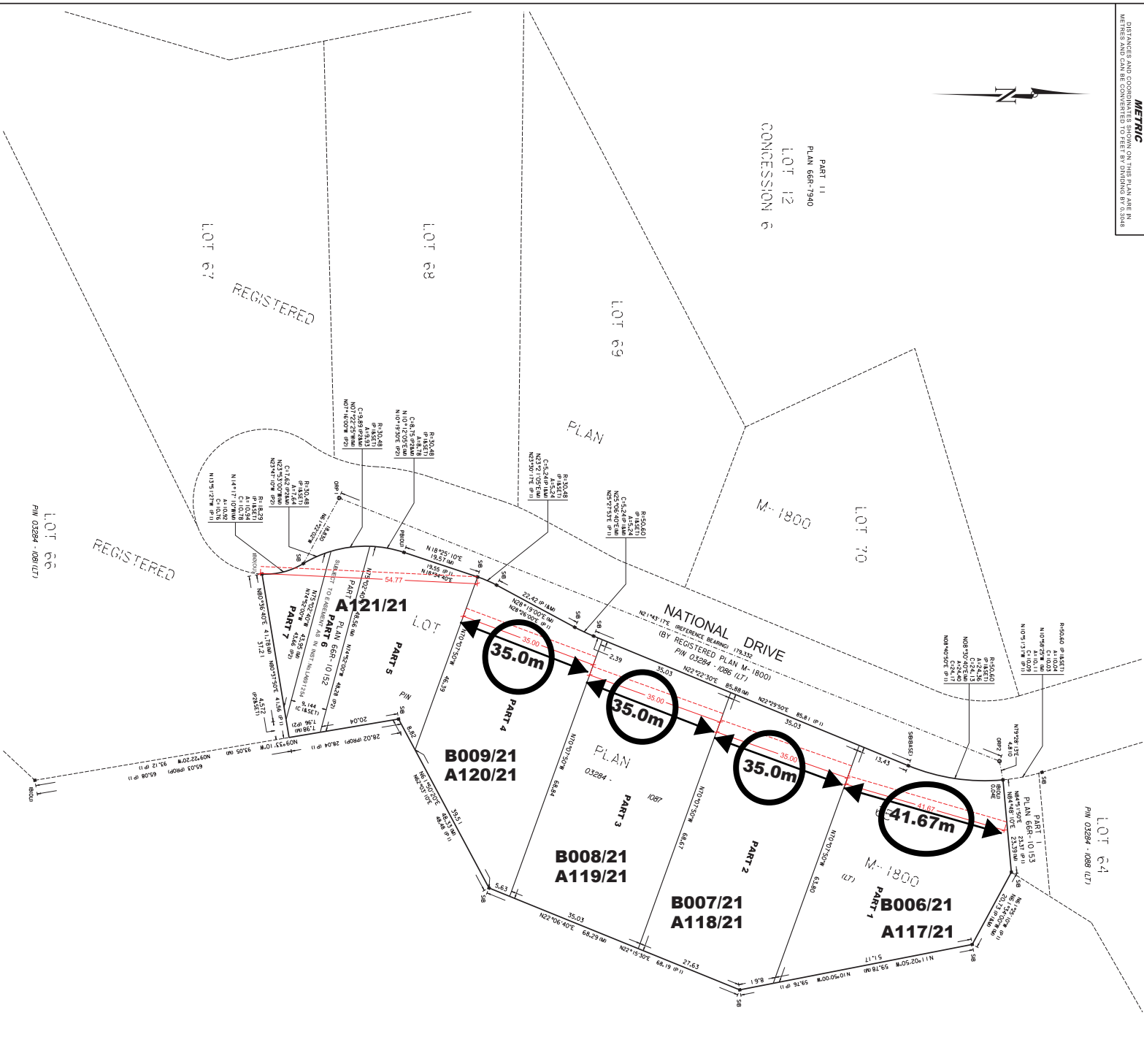


Created By:
Infrastructure Delivery
Department
November 12, 2021 9:11 AM

Projection:
NAD 83
UTM Zone
17N



PART 11
PLAN 66R-7940
LOT 12
CONCESSION 6



PART 11
PLAN 66R-7940
LOT 12
CONCESSION 6

LOT 64
PIN 03284 - 0089 (L7)

REGISTERED
LOT 66
PIN 03284 - 0081(L7)

PLAN 65R-
RECEIVED AND DEPOSITED
DATE: JULY 9, 2021
DATE: JULY 9, 2021

REPRESENTATIVE FOR THE LAND REGISTRAR FOR THE LAND DIVISION OF ONTARIO, NS

J. MANFARA
ONTARIO LAND SURVEYOR

PLAN OF SURVEY OF
LOT 65
REGISTERED PLAN M-1800
CITY OF VAUGHAN
REGIONAL MUNICIPALITY OF YORK

SCALE 1 : 500

NOTES
1. BEARINGS ARE UTM GRID ZONE 17T NAD83(CSRS) AND ARE DERIVED FROM THE OBSERVED REFERENCE POINTS ORP1 AND ORP2 AS DETERMINED BY LEICA NETWORK GPS STATIC OBSERVATIONS.
2. DISTANCES SHOWN ON THIS PLAN ARE GROUND AND CAN BE VERIFIED BY MEASUREMENT BY THE COMBINED SCALE FACTOR OF 0.9997016.
3. OBSERVED REFERENCE POINTS SHOWN HAVE BEEN TIED TO THIS SURVEY TO THE URBAN ACCURACY PER SEC. 4(1) OF ONTARIO REGULATION 219(10).
4. COORDINATES SHOWN CANNOT, IN THEMSELVES, BE USED TO RE-ESTABLISH CORNERS OR BOUNDARIES SHOWN ON THIS PLAN.
5. ALL FOUND BARS SHOWN HEREOF ARE (DOB) UNLESS SHOWN OTHERWISE.

PART	LOT	PLAN	PIN No.	AREA 1
1	65	66R-7940	22522	2252.2
2	65	66R-7940	22523	2426.3
3	65	66R-7940	22524	2087.3
4	65	66R-7940	17778	1777.8
5	65	66R-7940	22525	2252.5
6	65	66R-7940	22526	2252.6
7	65	66R-7940	22527	2252.7

PART 11 SUBJECT TO EXEMPTION AS IN REG. 14(1) LAMB 124

COMPONENTS UTM ZONE 17T NAD83(CSRS)	STATION	NORTHING	EASTING
ORP1	465726.534	43461.222	
ORP2	465726.838	43462.273	

nanfara & ng surveyors inc
PROFESSIONAL LAND SURVEYORS

#1 ASHBOURNE CIRCLE, UNIT 9 WOODBORO, ONTARIO, L4L 3K5
TEL: 905.866.9927 FAX: 905.866.7992 email: info@nanfara.com

DATE: JULY 9, 2021
J. MANFARA
ONTARIO LAND SURVEYOR

LEGEND
P1 REGISTERED PLAN M-1800
C1 CALCULATED FROM 66R-10152
PROP PROPORTIONED
M MEASURED - LIMITED
OU ORIGIN UNKNOWN
PB PLASTIC BAR
ORP OBSERVED REFERENCE POINT
FOUND SURVEY MONUMENT

SURVEYORS CERTIFICATE
I CERTIFY THAT:
1. THIS SURVEY AND PLAN ARE CORRECT AND IN ACCORDANCE WITH THE SURVEY ACT, THE SURVEYORS ACT AND THE LAND TITLES ACT AND THE REGULATIONS MADE UNDER THEM.
2. THE SURVEY WAS COMPLETED ON THE Xth DAY OF JULY, 2021.

OPERATOR	DATE	PROJECT	NO.	REV.
JM	2021/07/09	20211039R1		A

NOTICE OF DECISION
Consent Application B007/21
 Section 53 of the Planning Act, R.S.O, 1990, c.P.13

Date of Hearing: Wednesday, December 8, 2021

Applicant: Carmelo & Milena Calabro

Agent: Lou Pompili

Property: **167 National Drive, Woodbridge ON**

Zoning: The subject lands are zoned RR 9(178) and subject to the provisions of Exception under By-law 1-88 as amended

OP Designation: Vaughan Official Plan 2010 ('VOP 2010'): "Natural Areas"

Related Files: Minor Variance - A118/21
B006/21, B008/21, B009/21, and A117/21, A119/21 - A121/21, inclusive.

Purpose: Consent is being requested to sever a parcel of land for residential purposes approximately 2383.00 square metres. The parcel to be retained is approximately 6436.80 square metres. Both the severed and retained land will have frontage onto National Drive.

The severed and retained land are vacant.

Sketch: A sketch illustrating the request has been attached to the decision.

Having regard to the written and oral submissions related to this application as required by Section 53(18), the requirements of Section 51(24) as required by Section 53(12) and matters of Provincial interest (Provincial Policy Statement) as required by Section 3(1) of the Planning Act, R.S.O. 1990, c. P. 13, as amended, it is the decision of the Committee that provisional consent of the application:

THAT Application No. B007/21 on behalf of Carmelo & Milena Calabro, be **REFUSED** for the following reasons:

1. The proposal does not conform to Section 51(24) as required by Section 53(12) of the Planning Act.
2. The proposal does not conform with the City of Vaughan Official Plan
3. The general intent and purpose of the by-law will not be maintained.
4. The proposed severance is not desirable for the appropriate development of the land.

Written & oral submissions were received from the following:

Public Written Submissions	Public Oral Submissions
* Public Correspondence received and considered by the Committee in making this decision	*Please refer to the approved Minutes of December 8, 2021 meeting for submission details.
Name: Boris Guitline Address: 136 National Drive Nature of Correspondence: Letter of Objection Date Received: November 22, 2021 Explanation of the Effect (if any): Information received.	Name: Ken Wragge Address: 182 National Drive, Woodbridge Explanation of the Effect: Information received.
Name: Ken and Elinore Wragge Address: 182 National Drive Nature of Correspondence: Letter of Objection Date Received: November 28, 2021 Explanation of the Effect (if any): Information received.	Name: Robert Blunt b/o National Gulf Company Address: One First Canadian Place, suite 3400 Toronto Explanation of the Effect: Information received.
Name: Roy and Joan Hintsa Address: 198 National Drive	Name: Randy Melchior Address: 160 National Drive, Woodbridge


Public Written Submissions * Public Correspondence received and considered by the Committee in making this decision	Public Oral Submissions *Please refer to the approved Minutes of December 8, 2021 meeting for submission details.
Nature of Correspondence: Letter of Objection Date Received: November 29, 2021 Explanation of the Effect (if any): Information received.	Explanation of the Effect: Information received.
Name: Sylvia Kada Address: 215 National Drive Nature of Correspondence: Letter of Objection Date Received: December 1, 2021 Explanation of the Effect (if any): Information received.	Name: Anna Bortolus Address: 25 Hanson Court Explanation of the Effect (if any): Information received.
Name: Boris Guitline and Oksana Filipenko Address: 136 National Drive and 121 National Drive Nature of Correspondence: Letter of Objection Date Received: December 4, 2021 Explanation of the Effect (if any): Information received.	
Name: Anthony F. LaRegina, National Estates Ratepayer Association Address: 28 Sanday's Drive Nature of Correspondence: Letter of Objection Date Received: December 7, 2021 Explanation of the Effect (if any): Information received.	
Name: Randy Melchior Address: 160 National Drive Nature of Correspondence: Letter of Objection Date Received: December 1, 2021 Explanation of the Effect (if any): Information received.	
Name: Andrew L. Jeanrie, b/o The National Gulf Club of Canada Address: 136 National Drive Nature of Correspondence: Letter of Objection Date Received: December 6, 2021 Explanation of the Effect (if any): Information received.	
Name: Nick and Fiorella Marinelli Address: 135 National Drive Nature of Correspondence: Letter of Objection Date Received: December 1, 2021 Explanation of the Effect (if any): Information received.	
Name: Maria Saverino Address: 208 National Drive Nature of Correspondence: Letter of Objection Date Received: December 7, 2021 Explanation of the Effect (if any): Information received.	
Name: Phyllis Santone, c/o Pinewood Estates Ratepayers Association Address: 136 National Drive Nature of Correspondence: Letter of Objection Date Received: December 6, 2021 Explanation of the Effect (if any): Information received.	
Name: Lou Pompili Address: Agent Nature of Correspondence: Justification Letter Date Received: December 5, 2021 Explanation of the Effect (if any): Information received.	

Late Written Public Submissions: None

Public written submissions on an Application shall only be received by the Secretary Treasurer until **noon** on the last business day prior to the day of the scheduled Meeting.

ALL MEMBERS PRESENT WHO CONCUR IN THIS DECISION:

<i>H. Zheng</i>	<i>A. Perrella</i>	<i>R. Buckler</i>
H. Zheng Vice Chair	A. Perrella Chair	R. Buckler Member
<i>S. Kerwin</i>		<i>A. Antinucci</i>
S. Kerwin Member		A. Antinucci Member

DATE OF HEARING:	Wednesday, December 8, 2021
DATE OF NOTICE:	December 16, 2021
LAST DAY FOR *APPEAL: *Please note that appeals must be received by this office no later than 4:30 p.m. on the last day of appeal.	January 5, 2022 4:30 p.m.
CERTIFICATION: I hereby certify that this is a true copy of the decision of the City of Vaughan's Committee of Adjustment and this decision was concurred in by a majority of the members who heard the application.  <hr/> Christine Vigneault, ACST Manager Development Services & Secretary-Treasurer Committee of Adjustment	

Appealing to The Ontario Land Tribunal

The *Planning Act*, R.S.O. 1990, as amended, Section 53

The applicant, the Minister or any other person or public body who has an interest in the matter may within **20 days after** the giving of notice appeal to the Ontario Land Tribunal (OLT) against the decision of the Committee by filing with the Secretary-Treasurer of the Committee a notice of appeal setting out the objection to the decision and the reasons in support of the objection accompanied by payment to the Secretary-Treasurer of the fee prescribed by the Tribunal under the *Ontario Land Tribunal Act*.

Note: A notice of appeal may not be filed by an unincorporated association or group. However, a notice of appeal may be filed in the name of an individual who is a member of the association or group on its behalf.

When **no appeal is lodged** within twenty days after the giving of notice the decision becomes final and binding and notice to that effect will be issued by the Secretary-Treasurer.

PLEASE NOTE: As a result of COVID-19, Vaughan City Hall and all other City facilities are closed to the public at this time. **Please notify the Secretary Treasurer by email at cofa@vaughan.ca** that you will be filing an appeal and mail or courier appeals and prescribed fees to:

Office of the City Clerk - Committee of Adjustment
 2141 Major Mackenzie Drive
 Vaughan Ontario, L6A 1T1

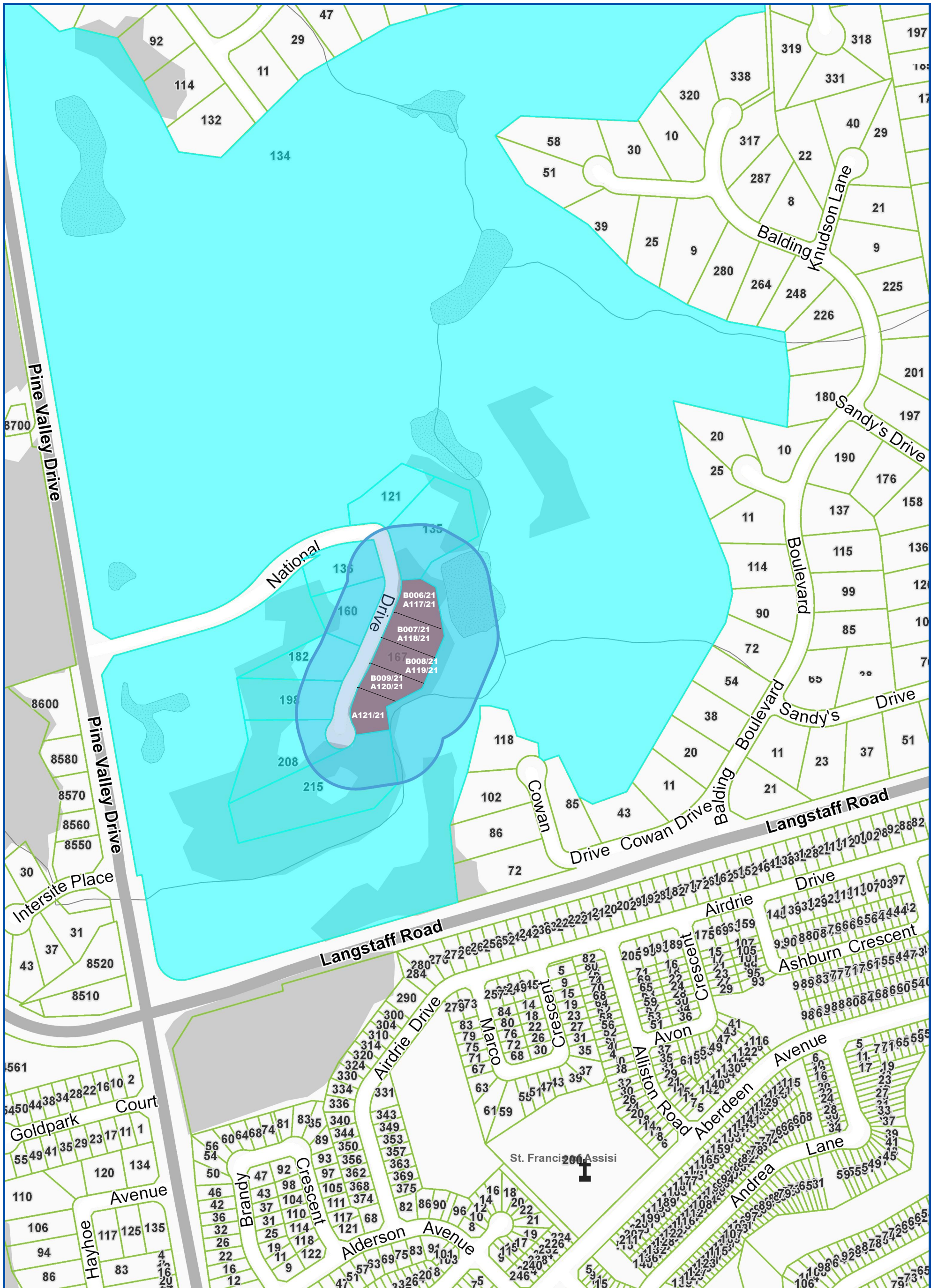
If you have questions regarding the appeal process, please email cofa@vaughan.ca

Appeal Fees & Forms

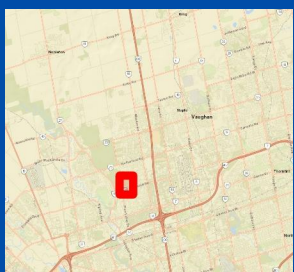
ONTARIO LAND TRIBUNAL (OLT): The OLT appeal fee is \$400 plus \$25 for each additional consent/variance appeal filed by the same appellant against connected applications. The OLT Appeal Fee must be paid by certified cheque or money order payable to the "Minister of Finance". OLT appeals must be filed with the Secretary Treasurer, City of Vaughan.

City of Vaughan OLT Processing Fee: \$866.00 per application

*Please note that all fees are subject to change.



Map Information:



Title: NOTIFICATION MAP - B006/21 - B009/21, A117/21 - A121/21

167 NATIONAL DRIVE, WOODBRIDGE

Disclaimer:

Every reasonable effort has been made to ensure that the information appearing on this map is accurate and current. We believe the information to be reliable, however the City of Vaughan assumes no responsibility or liability due to errors or omissions. Please report any discrepancies to Infrastructure Programming.



Scale: 1 : 5,883
0 0.09 km

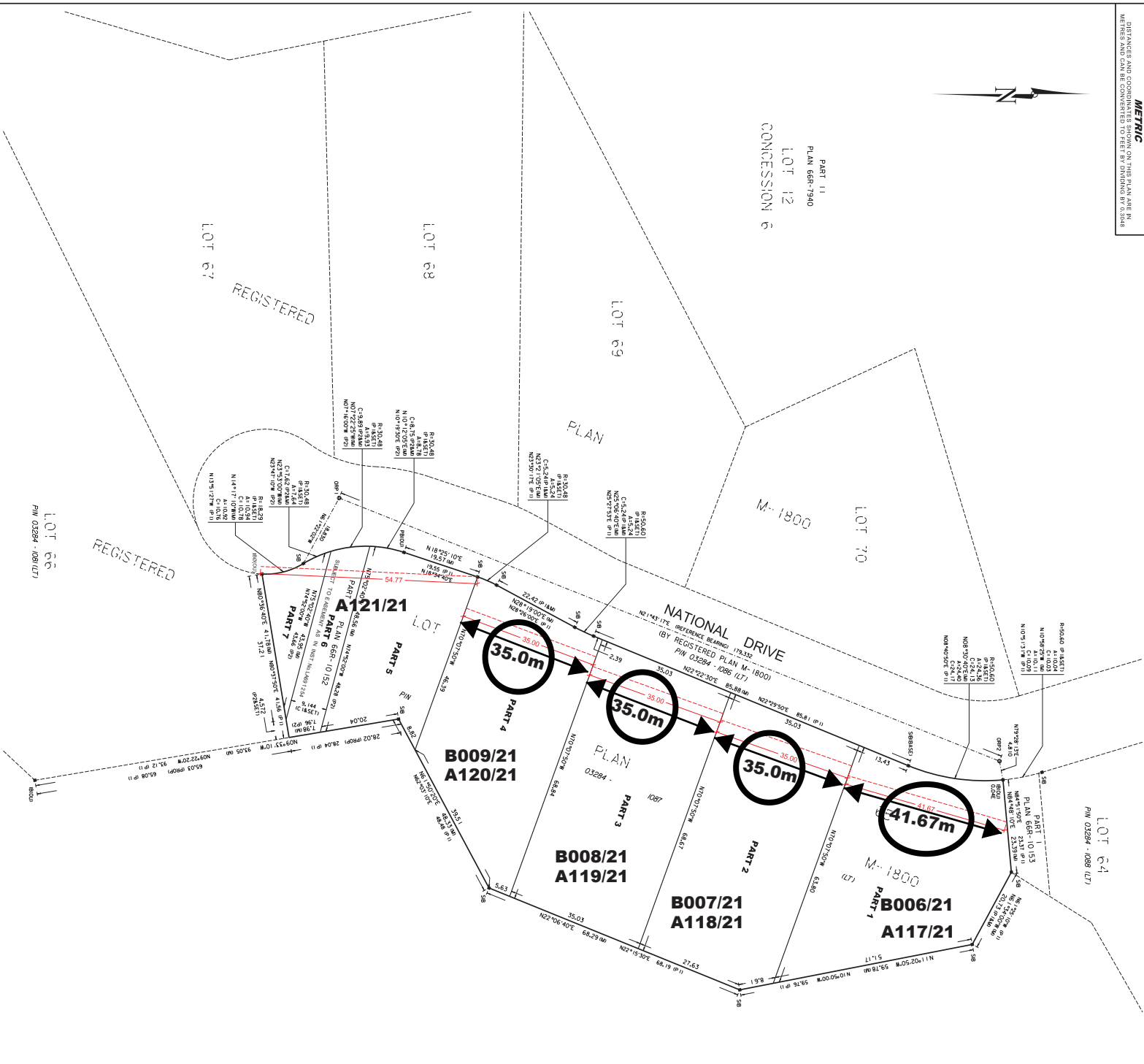


Created By:
Infrastructure Delivery
Department
November 12, 2021 9:11 AM

Projection:
NAD 83
UTM Zone
17N



PART 11
PLAN 66R-7940
LOT 12
CONCESSION 6



PART 11
PLAN 66R-7940
LOT 12
CONCESSION 6

LOT 64
PIN 03284 - 0089 (L7)

REGISTERED
LOT 66
PIN 03284 - 0081(L7)

PLAN 65R-
RECEIVED AND DEPOSITED
DATE: JULY 9, 2021

REPRESENTATIVE FOR THE LAND REGISTRAR FOR THE LAND DIVISION OF ONTARIO, NS

J. MANFARA
ONTARIO LAND SURVEYOR

1. REQUIRE THIS PLAN TO BE DEPOSITED UNDER THE LAND TITLES ACT.
DATE: JULY 9, 2021

PART	LOT	PLAN	PIN No.	AREA 1
1	65	65R-7940	22522	22522
2	65	65R-7940	22523	22523
3	65	65R-7940	22524	22524
4	65	65R-7940	22525	22525
5	65	65R-7940	22526	22526
6	65	65R-7940	22527	22527
7	65	65R-7940	22528	22528

PART 11 SUBJECT TO EXEMPTION AS IN REG. 14(1) SUBSECTION 2(4)

PLAN OF SURVEY OF
LOT 65
REGISTERED PLAN M-1800
CITY OF VAUGHAN
REGIONAL MUNICIPALITY OF YORK

SCALE 1 : 500

NOTES

BEARINGS ARE UTM GRID ZONE 17 NAD83(CSRS) AND ARE DERIVED FROM THE OBSERVED REFERENCE POINTS ORP1 AND ORP2 AS DETERMINED BY LEICA NETWORK GPS STATIC OBSERVATIONS. DISTANCES SHOWN ON THIS PLAN ARE GROUND AND CAN BE CONSIDERED AS HORIZONTAL UNLESS OTHERWISE STATED BY THE COMBINED SCALE FACTOR OF 0.9997018.

OBSERVED REFERENCE POINTS SHOWN HAVE BEEN TIED TO THIS SURVEY TO THE URBAN ACCURACY PER SEC. 41(2) OF ONTARIO REGULATION 219(10).

COORDINATES SHOWN CANNOT, IN THEMSELVES, BE USED TO RE-ESTABLISH CORNERS OR BOUNDARIES SHOWN ON THIS PLAN. ALL FOUND BARS SHOWN HEREOF ARE (O)B UNLESS SHOWN OTHERWISE.

LEGEND

P1 REGISTERED PLAN M-1800
P2 CALCULATED FROM 66R-10152
P3 PROPORTIONED
M MEASURED - LIMITED
OU ORIGIN UNKNOWN
PB PLASTIC BAR
ORP OBSERVED REFERENCE POINT
F FOUND SURVEY MONUMENT

SURVEYORS CERTIFICATE

I CERTIFY THAT:

1. THIS SURVEY AND PLAN ARE CORRECT AND IN ACCORDANCE WITH THE SURVEYORS ACT, THE SURVEYORS REG. AND THE LAND TITLES ACT AND THE REGULATIONS MADE UNDER THEM.

2. THE SURVEY WAS COMPLETED ON THE Xth DAY OF JULY, 2021.

DATE: JULY 9, 2021

J. MANFARA
ONTARIO LAND SURVEYOR

COMPONENTS UTM ZONE 17 NAD 83 (CSRS)	STATION	NORTHING	EASTING
ORP1	465726.534	43461.222	
ORP2	465726.838	43462.273	

nanfara & ng surveyors inc
PROFESSIONAL LAND SURVEYORS

41 ASHBOURNE CIRCLE, UNIT 9 WOODBRIDGE, ONTARIO, L4L 3K5
TEL: (905) 866-3923 FAX: (905) 866-7992 email: info@nanfara.com

DATE: JULY 9, 2021

PROJECT: 20211039R1

SCALE: 1:500

DATE: JULY 9, 2021

PROJECT: 20211039R1

SCALE: 1:500

NOTICE OF DECISION
Consent Application B008/21
 Section 53 of the Planning Act, R.S.O, 1990, c.P.13

- Date of Hearing:** Wednesday, December 08, 2021
- Applicant:** Carmelo & Milena Calabro
- Agent:** Lou Pompili
- Property:** **167 National Drive, Woodbridge ON**
- Zoning:** The subject lands are zoned RR 9(178) and subject to the provisions of Exception under By-law 1-88 as amended
- OP Designation:** Vaughan Official Plan 2010 ("VOP 2010"): "Natural Areas"
- Related Files:** Minor Variance - A119/21
B006/21, B007/21, B009/21, A117/21, A118/21, A120/21 and A121/21, inclusive.
- Purpose:** Consent is being requested to sever a parcel of land for residential purposes approximately 2406.30 square metres. The parcel to be retained is approximately 4030.20 square metres. Both the severed and retained land will have frontage onto National Drive.

The severed and retained land are vacant.
- Sketch:** A sketch illustrating the request has been attached to the decision.

Having regard to the written and oral submissions related to this application as required by Section 53(18), the requirements of Section 51(24) as required by Section 53(12) and matters of Provincial interest (Provincial Policy Statement) as required by Section 3(1) of the Planning Act, R.S.O. 1990, c. P. 13, as amended, it is the decision of the Committee that provisional consent of the application:

THAT Application No. B008/21 on behalf of Carmelo & Milena Calabro **REFUSED** for the following reasons:

1. The proposal does not conform to Section 51(24) as required by Section 53(12) of the Planning Act.
2. The proposal does not conform with the City of Vaughan Official Plan
3. The general intent and purpose of the by-law will not be maintained.
4. The proposed severance is not desirable for the appropriate development of the land.

Written & oral submissions were received from the following:

Public Written Submissions	Public Oral Submissions
* Public Correspondence received and considered by the Committee in making this decision	*Please refer to the approved Minutes of December 8, 2021 meeting for submission details.
Name: Boris Guitline Address: 136 National Drive Nature of Correspondence: Letter of Objection Date Received: November 22, 2021 Explanation of the Effect (if any): Information received.	Name: Ken Wragge Address: 182 National Drive, Woodbridge Explanation of the Effect: Information received.
Name: Ken and Elinore Wragge Address: 182 National Drive Nature of Correspondence: Letter of Objection Date Received: November 28, 2021 Explanation of the Effect (if any): Information received.	Name: Robert Blunt b/o National Gulf Company Address: One First Canadian Place, suite 3400 Toronto Explanation of the Effect: Information received.
Name: Roy and Joan Hints Address: 198 National Drive Nature of Correspondence: Letter of Objection Date Received: November 29, 2021	Name: Randy Melchior Address: 160 National Drive, Woodbridge Explanation of the Effect: Information received.


Public Written Submissions * Public Correspondence received and considered by the Committee in making this decision	Public Oral Submissions *Please refer to the approved Minutes of December 8, 2021 meeting for submission details.
Explanation of the Effect (if any): Information received.	
Name: Sylvia Kada Address: 215 National Drive Nature of Correspondence: Letter of Objection Date Received: December 1, 2021 Explanation of the Effect (if any): Information received.	Name: Anna Bortolus Address: 25 Hanson Court Explanation of the Effect (if any): Information received.
Name: Boris Guitline and Oksana Filipenko Address: 136 National Drive and 121 National Drive Nature of Correspondence: Letter of Objection Date Received: December 4, 2021 Explanation of the Effect (if any): Information received.	
Name: Anthony F. LaRegina, National Estates Ratepayer Association Address: 28 Sanday's Drive Nature of Correspondence: Letter of Objection Date Received: December 7, 2021 Explanation of the Effect (if any): Information received.	
Name: Randy Melchior Address: 160 National Drive Nature of Correspondence: Letter of Objection Date Received: December 1, 2021 Explanation of the Effect (if any): Information received.	
Name: Andrew L. Jeanrie, b/o The National Gulf Club of Canada Address: 136 National Drive Nature of Correspondence: Letter of Objection Date Received: December 6, 2021 Explanation of the Effect (if any): Information received.	
Name: Nick and Fiorella Marinelli Address: 135 National Drive Nature of Correspondence: Letter of Objection Date Received: December 1, 2021 Explanation of the Effect (if any): Information received.	
Name: Maria Saverino Address: 208 National Drive Nature of Correspondence: Letter of Objection Date Received: December 7, 2021 Explanation of the Effect (if any): Information received.	
Name: Phyllis Santone, c/o Pinewood Estates Ratepayers Association Address: 136 National Drive Nature of Correspondence: Letter of Objection Date Received: December 6, 2021 Explanation of the Effect (if any): Information received.	
Name: Lou Pompili Address: Agent Nature of Correspondence: Justification Letter Date Received: December 5, 2021 Explanation of the Effect (if any): Information received.	

Late Written Public Submissions: None

Public written submissions on an Application shall only be received by the Secretary Treasurer until **noon** on the last business day prior to the day of the scheduled Meeting.

ALL MEMBERS PRESENT WHO CONCUR IN THIS DECISION:

<i>H. Zheng</i>	<i>A. Perrella</i>	<i>R. Buckler</i>
H. Zheng Vice Chair	A. Perrella Chair	R. Buckler Member
<i>S. Kerwin</i>		<i>A. Antinucci</i>
S. Kerwin Member		A. Antinucci Member

DATE OF HEARING:	Wednesday, December 8, 2021
DATE OF NOTICE:	December 16, 2021
LAST DAY FOR *APPEAL: *Please note that appeals must be received by this office no later than 4:30 p.m. on the last day of appeal.	January 5, 2022 4:30 p.m.
CERTIFICATION: I hereby certify that this is a true copy of the decision of the City of Vaughan's Committee of Adjustment and this decision was concurred in by a majority of the members who heard the application.  <hr/> Christine Vigneault, ACST Manager Development Services & Secretary-Treasurer Committee of Adjustment	

Appealing to The Ontario Land Tribunal

The *Planning Act*, R.S.O. 1990, as amended, Section 53

The applicant, the Minister or any other person or public body who has an interest in the matter may within **20 days after** the giving of notice appeal to the Ontario Land Tribunal (OLT) against the decision of the Committee by filing with the Secretary-Treasurer of the Committee a notice of appeal setting out the objection to the decision and the reasons in support of the objection accompanied by payment to the Secretary-Treasurer of the fee prescribed by the Tribunal under the *Ontario Land Tribunal Act*.

Note: A notice of appeal may not be filed by an unincorporated association or group. However, a notice of appeal may be filed in the name of an individual who is a member of the association or group on its behalf.

When **no appeal is lodged** within twenty days after the giving of notice the decision becomes final and binding and notice to that effect will be issued by the Secretary-Treasurer.

PLEASE NOTE: As a result of COVID-19, Vaughan City Hall and all other City facilities are closed to the public at this time. **Please notify the Secretary Treasurer by email at cofa@vaughan.ca** that you will be filing an appeal and mail or courier appeals and prescribed fees to:

Office of the City Clerk - Committee of Adjustment
 2141 Major Mackenzie Drive
 Vaughan Ontario, L6A 1T1

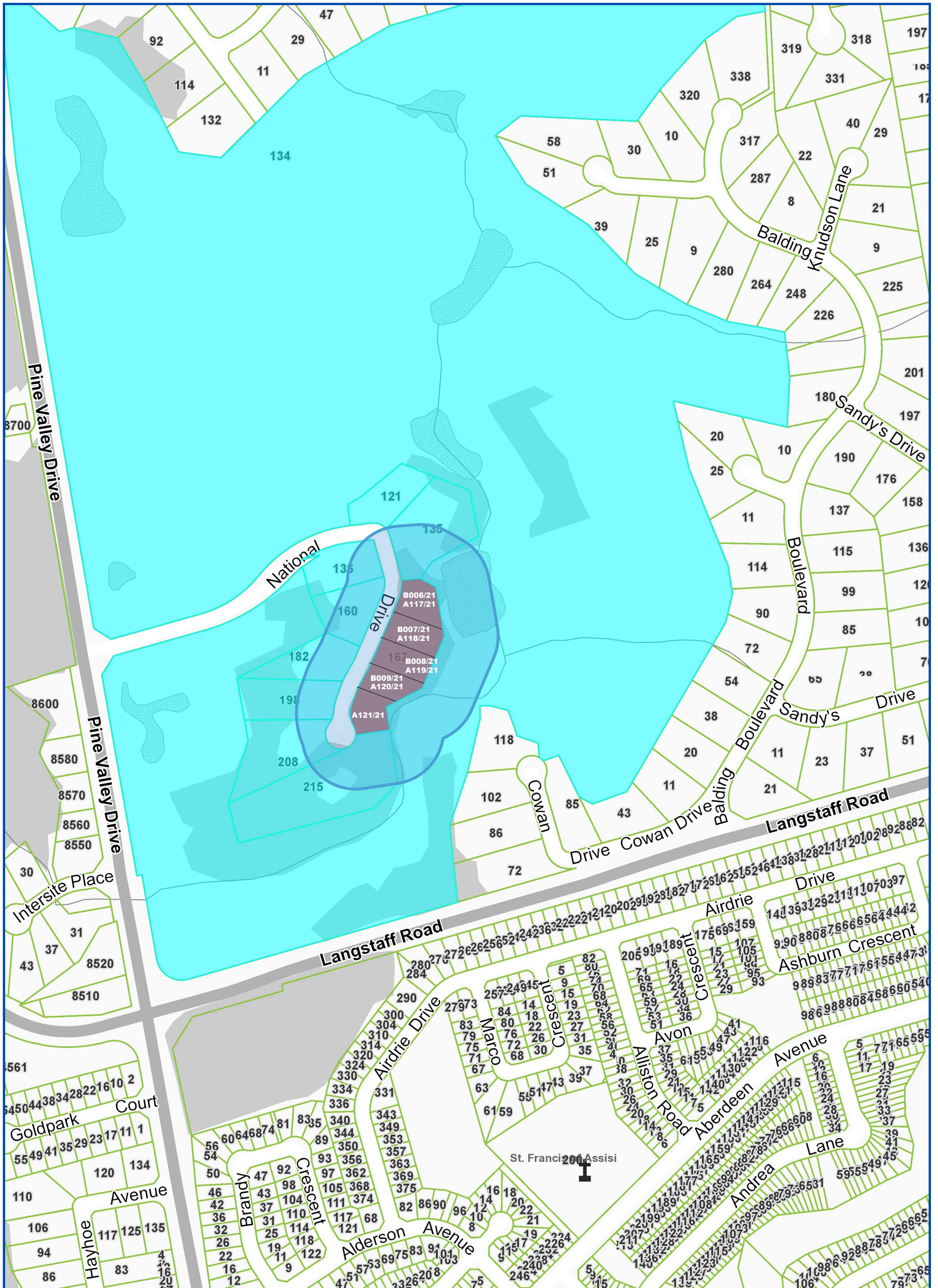
If you have questions regarding the appeal process, please email cofa@vaughan.ca

Appeal Fees & Forms

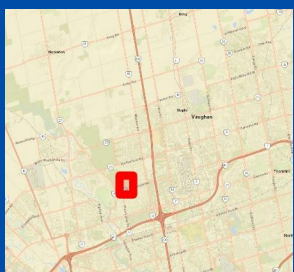
ONTARIO LAND TRIBUNAL (OLT): The OLT appeal fee is \$400 plus \$25 for each additional consent/variance appeal filed by the same appellant against connected applications. The OLT Appeal Fee must be paid by certified cheque or money order payable to the "Minister of Finance". OLT appeals must be filed with the Secretary Treasurer, City of Vaughan.

City of Vaughan OLT Processing Fee: \$866.00 per application

*Please note that all fees are subject to change.



Map Information:



Title: NOTIFICATION MAP - B006/21 - B009/21, A117/21 - A121/21

167 NATIONAL DRIVE, WOODBRIDGE

Disclaimer:
 Every reasonable effort has been made to ensure that the information appearing on this map is accurate and current. We believe the information to be reliable, however the City of Vaughan assumes no responsibility or liability due to errors or omissions. Please report any discrepancies to Infrastructure Programming.



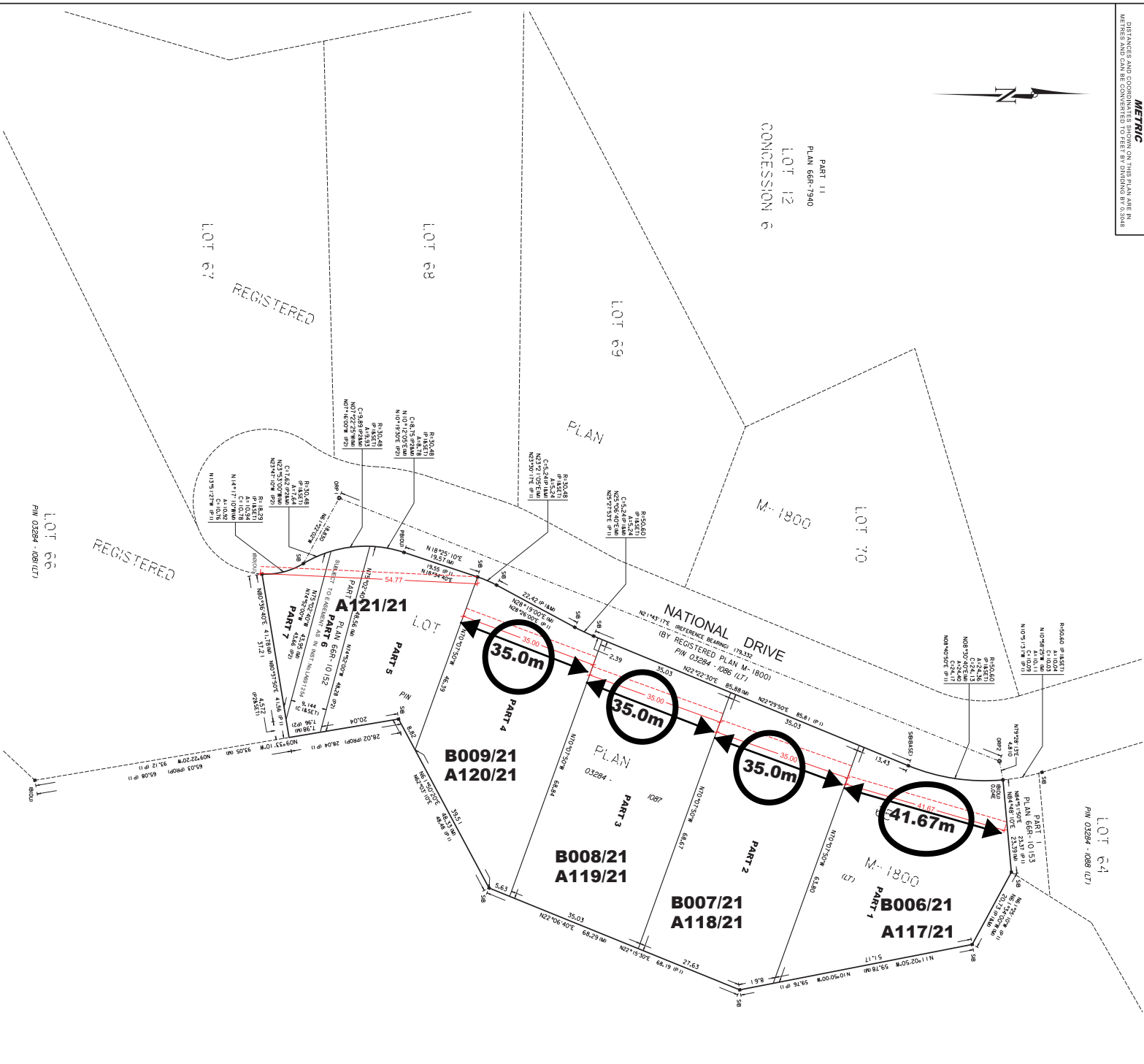
Scale: 1 : 5,883
 0 0.09 km

Created By:
 Infrastructure Delivery Department
 November 12, 2021 9:11 AM

Projection:
 NAD 83
 UTM Zone 17N



PART 11
PLAN 66R-7940
LOT 12
CONCESSION 6

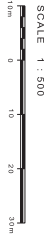


LOT 64
PIN 03284 - 0089 (L7)

PART 11
PLAN 66R-7940
LOT 12
CONCESSION 6

1. REQUIRE THIS PLAN TO BE DEPOSITED UNDER THE LAND TITLES ACT. DATE: JULY 9, 2021.		PLAN 65R- RECEIVED AND DEPOSITED DATE: _____	
J. NANFARA ONTARIO LAND SURVEYOR		REPRESENTATIVE FOR THE LAND REGISTRAR FOR THE LAND DIVISION OF ONTARIO, S9	
PART 11 SUBJECT TO EXEMPTION AS IN REG. 14(1) OF THE LAND SURVEY ACT			
PART	LOT	PLAN	AREA (1)
1		225/22	225.2
2		242/23	242.3
3		242/23	242.3
4	ALL OF LOT 65	ALL OF PIN 03284-0081 (L7)	2087.3
5		177/23	177.3
6		177/23	177.3
7		325/2	325.2

PLAN OF SURVEY OF
LOT 65
REGISTERED PLAN M-1800
CITY OF VAUGHAN
REGIONAL MUNICIPALITY OF YORK



NOTES
BEARINGS ARE UTM GRID ZONE 17N ADJUSTED (GSD83) AND ARE DERIVED FROM THE OBSERVED REFERENCE POINTS ORP1 AND ORP2 AS DETERMINED BY LEICA NETWORK GPS STATIC OBSERVATIONS. DISTANCES SHOWN ON THIS PLAN ARE GROUND AND CAN BE CONSIDERED AS MEASUREMENTS BY THE COMBINED SCALE FACTOR OF 0.9997016.
OBSERVED REFERENCE POINTS SHOWN HAVE BEEN TIED TO THIS SURVEY TO THE URBAN ACCURACY PER SEC. 4(1) OF ONTARIO REGULATION 219(10).
COORDINATES SHOWN CANNOT, IN THEMSELVES, BE USED TO RE-ESTABLISH CORNERS OR BOUNDARIES SHOWN ON THIS PLAN. ALL FOUND BARS SHOWN HEREOF ARE (DOB) UNLESS SHOWN OTHERWISE.

- LEGEND**
- P1 REGISTERED PLAN M-1800
 - C1 CALCULATED FROM 66R-10152
 - PROP PROPORTIONED
 - M MEASURED - LIMITED
 - OU ORIGIN UNKNOWN
 - PB PLASTIC BAR
 - ORP OBSERVED REFERENCE POINT
 - OP FOUND SURVEY MONUMENT

SURVEYORS CERTIFICATE

- I CERTIFY THAT:
- THIS SURVEY AND PLAN ARE CORRECT AND IN ACCORDANCE WITH THE SURVEY ACT, THE SURVEYORS ACT AND THE LAND TITLES ACT AND THE REGULATIONS MADE UNDER THEM.
 - THE SURVEY WAS COMPLETED ON THE Xth DAY OF JULY, 2021.

DATE: JULY 9, 2021.
J. NANFARA
ONTARIO LAND SURVEYOR

COMPONENTS UTM ZONE 17N AND 83 (CSRS)			
STATION	NORTHING	EASTING	
ORP2	465726.534	144617.22	
	465726.838	144621.273	

nanfara & ng surveyors inc
PROFESSIONAL LAND SURVEYORS

41 ASHBOURNE CIRCLE, UNIT 9 WOODBRIDGE, ONTARIO, L4L 3K5
TEL: (905) 856-3923 FAX: (905) 856-7992 email: info@nanfara.com

ONTARIO REG. NO. 20211039R1



NOTICE OF DECISION
Consent Application B009/21
 Section 53 of the Planning Act, R.S.O, 1990, c.P.13

- Date of Hearing:** Wednesday, December 8, 2021
- Applicant:** Carmelo & Milena Calabro
- Agent:** Lou Pompili
- Property:** **167 National Drive, Woodbridge ON**
- Zoning:** The subject lands are zoned RR 9(178) and subject to the provisions of Exception under By-law 1-88 as amended
- OP Designation:** Vaughan Official Plan 2010 ("VOP 2010"): "Natural Areas"
- Related Files:** Minor Variance - A120/21& A121/21
 B006/21 - B008/21, A117/21 to A119/21 inclusive
- Purpose:** Consent is being requested to sever a parcel of land for residential purposes approximately 2087.30 square metres. The parcel to be retained is approximately 1943.20 square metres. Both the severed and retained land will have frontage onto National Drive.
- The severed and retained land are vacant.
- Sketch:** A sketch illustrating the request has been attached to the decision.

Having regard to the written and oral submissions related to this application as required by Section 53(18), the requirements of Section 51(24) as required by Section 53(12) and matters of Provincial interest (Provincial Policy Statement) as required by Section 3(1) of the Planning Act, R.S.O. 1990, c. P. 13, as amended, it is the decision of the Committee that provisional consent of the application:

THAT Application No. B009/21 on behalf of Carmelo & Milena Calabro, be **REFUSED** for the following reasons:

1. The proposal does not conform to Section 51(24) as required by Section 53(12) of the Planning Act.
2. The proposal does not conform with the City of Vaughan Official Plan
3. The general intent and purpose of the by-law will not be maintained.
4. The proposed severance is not desirable for the appropriate development of the land.

Written & oral submissions were received from the following:

Public Written Submissions * Public Correspondence received and considered by the Committee in making this decision	Public Oral Submissions *Please refer to the approved Minutes of December 8, 2021 meeting for submission details.
Name: Boris Guitline Address: 136 National Drive Nature of Correspondence: Letter of Objection Date Received: November 22, 2021 Explanation of the Effect (if any): Information received.	Name: Ken Wragge Address: 182 National Drive, Woodbridge Explanation of the Effect: Information received.
Name: Ken and Elinore Wragge Address: 182 National Drive Nature of Correspondence: Letter of Objection Date Received: November 28, 2021 Explanation of the Effect (if any): Information received.	Name: Robert Blunt b/o National Gulf Company Address: One First Canadian Place, suite 3400 Toronto Explanation of the Effect: Information received.
Name: Roy and Joan Hintsa Address: 198 National Drive Nature of Correspondence: Letter of Objection Date Received: November 29, 2021	Name: Randy Melchior Address: 160 National Drive, Woodbridge Explanation of the Effect: Information received.


Public Written Submissions * Public Correspondence received and considered by the Committee in making this decision	Public Oral Submissions *Please refer to the approved Minutes of December 8, 2021 meeting for submission details.
Explanation of the Effect (if any): Information received.	
Name: Sylvia Kada Address: 215 National Drive Nature of Correspondence: Letter of Objection Date Received: December 1, 2021 Explanation of the Effect (if any): Information received.	Name: Anna Bortolus Address: 25 Hanson Court Explanation of the Effect (if any): Information received.
Name: Boris Guitline and Oksana Filipenko Address: 136 National Drive and 121 National Drive Nature of Correspondence: Letter of Objection Date Received: December 4, 2021 Explanation of the Effect (if any): Information received.	
Name: Anthony F. LaRegina, National Estates Ratepayer Association Address: 28 Sanday's Drive Nature of Correspondence: Letter of Objection Date Received: December 7, 2021 Explanation of the Effect (if any): Information received.	
Name: Randy Melchior Address: 160 National Drive Nature of Correspondence: Letter of Objection Date Received: December 1, 2021 Explanation of the Effect (if any): Information received.	
Name: Andrew L. Jeanrie, b/o The National Gulf Club of Canada Address: 136 National Drive Nature of Correspondence: Letter of Objection Date Received: December 6, 2021 Explanation of the Effect (if any): Information received.	
Name: Nick and Fiorella Marinelli Address: 135 National Drive Nature of Correspondence: Letter of Objection Date Received: December 1, 2021 Explanation of the Effect (if any): Information received.	
Name: Maria Saverino Address: 208 National Drive Nature of Correspondence: Letter of Objection Date Received: December 7, 2021 Explanation of the Effect (if any): Information received.	
Name: Phyllis Santone, c/o Pinewood Estates Ratepayers Association Address: 136 National Drive Nature of Correspondence: Letter of Objection Date Received: December 6, 2021 Explanation of the Effect (if any): Information received.	
Name: Lou Pompili Address: Agent Nature of Correspondence: Justification Letter Date Received: December 5, 2021 Explanation of the Effect (if any): Information received.	

Late Written Public Submissions: None

Public written submissions on an Application shall only be received by the Secretary Treasurer until **noon** on the last business day prior to the day of the scheduled Meeting.

ALL MEMBERS PRESENT WHO CONCUR IN THIS DECISION:

<i>H. Zheng</i>	<i>A. Perrella</i>	<i>R. Buckler</i>
H. Zheng Vice Chair	A. Perrella Chair	R. Buckler Member
<i>S. Kerwin</i>		<i>A. Antinucci</i>
S. Kerwin Member		A. Antinucci Member

DATE OF HEARING:	Wednesday, December 8, 2021
DATE OF NOTICE:	December 16, 2021
LAST DAY FOR *APPEAL: *Please note that appeals must be received by this office no later than 4:30 p.m. on the last day of appeal.	January 5, 2022 4:30 p.m.
CERTIFICATION: I hereby certify that this is a true copy of the decision of the City of Vaughan's Committee of Adjustment and this decision was concurred in by a majority of the members who heard the application.  <hr/> Christine Vigneault, ACST Manager Development Services & Secretary-Treasurer Committee of Adjustment	

Appealing to The Ontario Land Tribunal

The *Planning Act*, R.S.O. 1990, as amended, Section 53

The applicant, the Minister or any other person or public body who has an interest in the matter may within **20 days after** the giving of notice appeal to the Ontario Land Tribunal (OLT) against the decision of the Committee by filing with the Secretary-Treasurer of the Committee a notice of appeal setting out the objection to the decision and the reasons in support of the objection accompanied by payment to the Secretary-Treasurer of the fee prescribed by the Tribunal under the *Ontario Land Tribunal Act*.

Note: A notice of appeal may not be filed by an unincorporated association or group. However, a notice of appeal may be filed in the name of an individual who is a member of the association or group on its behalf.

When **no appeal is lodged** within twenty days after the giving of notice the decision becomes final and binding and notice to that effect will be issued by the Secretary-Treasurer.

PLEASE NOTE: As a result of COVID-19, Vaughan City Hall and all other City facilities are closed to the public at this time. **Please notify the Secretary Treasurer by email at cofa@vaughan.ca** that you will be filing an appeal and mail or courier appeals and prescribed fees to:

Office of the City Clerk - Committee of Adjustment
 2141 Major Mackenzie Drive
 Vaughan Ontario, L6A 1T1

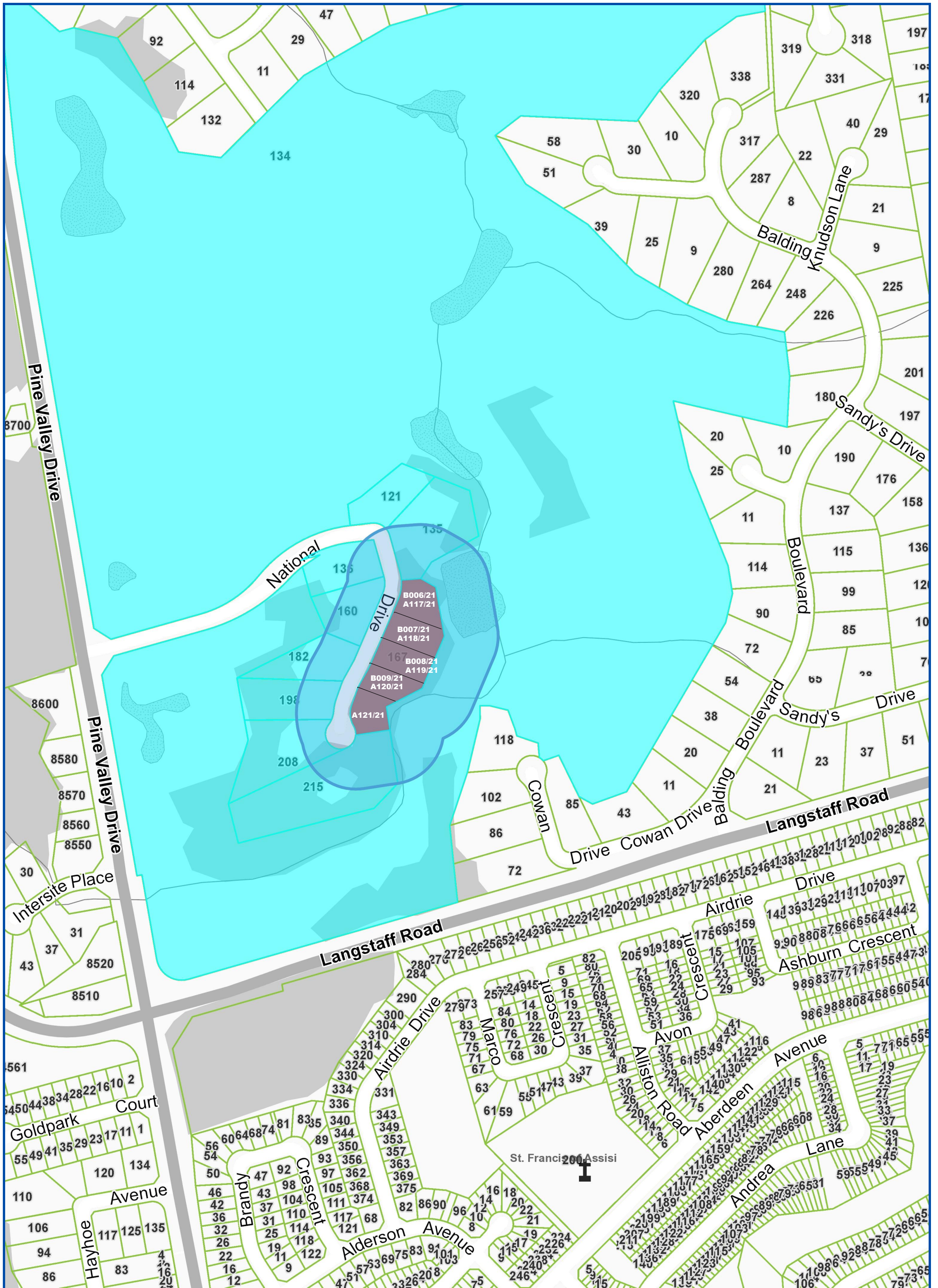
If you have questions regarding the appeal process, please email cofa@vaughan.ca

Appeal Fees & Forms

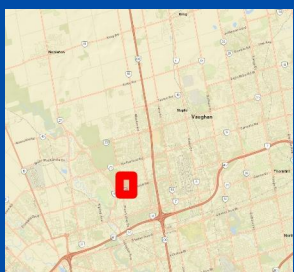
ONTARIO LAND TRIBUNAL (OLT): The OLT appeal fee is \$400 plus \$25 for each additional consent/variance appeal filed by the same appellant against connected applications. The OLT Appeal Fee must be paid by certified cheque or money order payable to the "Minister of Finance". OLT appeals must be filed with the Secretary Treasurer, City of Vaughan.

City of Vaughan OLT Processing Fee: \$866.00 per application

*Please note that all fees are subject to change.



Map Information:



Title: NOTIFICATION MAP - B006/21 - B009/21, A117/21 - A121/21

167 NATIONAL DRIVE, WOODBRIDGE

Disclaimer:

Every reasonable effort has been made to ensure that the information appearing on this map is accurate and current. We believe the information to be reliable, however the City of Vaughan assumes no responsibility or liability due to errors or omissions. Please report any discrepancies to Infrastructure Programming.



Scale: 1 : 5,883
0 0.09 km



Created By:
Infrastructure Delivery
Department
November 12, 2021 9:11 AM

Projection:
NAD 83
UTM Zone
17N

NOTICE OF DECISION
Minor Variance Application A117/21
 Section 45 of the Planning Act, R.S.O., 1990, c.P.13 & Section 4 of O.Reg 149/20

Date of Hearing: Wednesday, December 8, 2021
Applicant: Carmelo and Milena Calabro
Agent: Lou Pompili
Property: **167 National Drive, Woodbridge ON**
Zoning: The subject lands are zoned RR 9(178) and subject to the provisions of Exception under By-law 1-88 as amended
OP Designation: Vaughan Official Plan 2010 ('VOP 2010'): "Natural Areas"
Related Files: B006/21 - B009/21, inclusive and A118/21 – A121/21, inclusive.
Purpose: Relief from By-law 1-88, as amended is requested to permit reduced lot area and lot frontage on the severed land to facilitate Consent Application B006/21.

The following variances are being requested from By-Law 1-88, as amended, to accommodate the above proposal:

By-law Requirement	Proposal
1. The minimum required lot frontage is 45.0 metres. [4.1.9, Schedule A]	1. The minimum proposed lot frontage is 41.67 metres.
2. The minimum required lot area is 4,000.0 square metres. [4.1.9, Schedule A]	2. The minimum proposed lot area is 2,259.2 square metres.

Sketch: A sketch illustrating the request has been attached to the decision.

Having regard to the requirements of Section 45 of the *Planning Act*, R.S.O. 1990, c. P. 13, as amended, including the written and oral submissions related to the application, it is the decision of the Committee:

THAT Application No. A117/21 on behalf of Carmelo & Milena Calabro, be **REFUSED**.

For the following reasons:

1. The general intent and purpose of the by-law will not be maintained.
2. The general intent and purpose of the official plan will not be maintained.
3. The requested variance(s) is/are not acceptable for the appropriate development of the subject lands.
4. The requested variance(s) is/are not minor in nature.

Written & oral submissions considered in the making of this decision were received from the following:

Public Written Submissions	Public Oral Submissions
* Public Correspondence received and considered by the Committee in making this decision	*Please refer to the approved Minutes of December 8, 2021 meeting for submission details.
Name: Boris Guitline Address: 136 National Drive Nature of Correspondence: Letter of Objection Date Received: November 22, 2021 Explanation of the Effect (if any): Information received.	Name: Ken Wragge Address: 182 National Drive, Woodbridge Explanation of the Effect: Information received.
Name: Ken and Elinore Wragge Address: 182 National Drive	Name: Robert Blunt b/o National Gulf Company

Public Written Submissions * Public Correspondence received and considered by the Committee in making this decision	Public Oral Submissions *Please refer to the approved Minutes of December 8, 2021 meeting for submission details.
Nature of Correspondence: Letter of Objection Date Received: November 28, 2021 Explanation of the Effect (if any): Information received.	Address: One First Canadian Place, suite 3400 Toronto Explanation of the Effect: Information received.
Name: Roy and Joan Hintsa Address: 198 National Drive Nature of Correspondence: Letter of Objection Date Received: November 29, 2021 Explanation of the Effect (if any): Information received.	Name: Randy Melchior Address: 160 National Drive, Woodbridge Explanation of the Effect: Information received.
Name: Sylvia Kada Address: 215 National Drive Nature of Correspondence: Letter of Objection Date Received: December 1, 2021 Explanation of the Effect (if any): Information received.	Name: Anna Bortolus Address: 25 Hanson Court Explanation of the Effect (if any): Information received.
Name: Boris Guitline and Oksana Filipenko Address: 136 National Drive and 121 National Drive Nature of Correspondence: Letter of Objection Date Received: December 4, 2021 Explanation of the Effect (if any): Information received.	
Name: Anthony F. LaRegina, National Estates Ratepayer Association Address: 28 Sanday's Drive Nature of Correspondence: Letter of Objection Date Received: December 7, 2021 Explanation of the Effect (if any): Information received.	
Name: Randy Melchior Address: 160 National Drive Nature of Correspondence: Letter of Objection Date Received: December 1, 2021 Explanation of the Effect (if any): Information received.	
Name: Andrew L. Jeanrie, b/o The National Gulf Club of Canada Address: 136 National Drive Nature of Correspondence: Letter of Objection Date Received: December 6, 2021 Explanation of the Effect (if any): Information received.	
Name: Nick and Fiorella Marinelli Address: 135 National Drive Nature of Correspondence: Letter of Objection Date Received: December 1, 2021 Explanation of the Effect (if any): Information received.	
Name: Maria Saverino Address: 208 National Drive Nature of Correspondence: Letter of Objection Date Received: December 7, 2021 Explanation of the Effect (if any): Information received.	
Name: Phyllis Santone, c/o Pinewood Estates Ratepayers Association Address: 136 National Drive Nature of Correspondence: Letter of Objection	


Public Written Submissions * Public Correspondence received and considered by the Committee in making this decision	Public Oral Submissions *Please refer to the approved Minutes of December 8, 2021 meeting for submission details.
Date Received: December 6, 2021 Explanation of the Effect (if any): Information received.	
Name: Lou Pompili Address: Agent Nature of Correspondence: Justification Letter Date Received: December 5, 2021 Explanation of the Effect (if any): Information received.	

Late Written Public Submissions: None

Public written submissions on an Application shall only be received by the Secretary Treasurer until **noon** on the last business day prior to the day of the scheduled Meeting.

MEMBERS PRESENT WHO CONCUR IN THIS DECISION:

<i>H. Zheng</i>	<i>A. Perrella</i>	<i>R. Buckler</i>
H. Zheng Member	A. Perrella Chair	R. Buckler Member
<i>S. Kerwin</i>		<i>A. Antinucci</i>
S. Kerwin Vice Chair		A. Antinucci Member

DATE OF HEARING:	Wednesday, December 8, 2021
DATE OF NOTICE:	December 16, 2021
LAST DAY FOR *APPEAL: *Please note that appeals must be received by this office no later than 4:30 p.m. on the last day of appeal.	December 28, 2021 4:30 p.m.
CERTIFICATION: I hereby certify that this is a true copy of the decision of the City of Vaughan’s Committee of Adjustment and this decision was concurred in by a majority of the members who heard the application.  <hr/> Christine Vigneault, AMP, ACST Manager Development Services & Secretary Treasurer to the Committee of Adjustment	

Appealing to The Ontario Land Tribunal
 The *Planning Act*, R.S.O. 1990, as amended, Section 45

The applicant, the Minister or any other person or public body who has an interest in the matter may within 20 days of the making of the decision appeal to the Ontario Land Tribunal (OLT) against the decision of the Committee by filing with the Secretary-Treasurer of the Committee a notice of appeal setting out the objection to the decision and the reasons in support of the objection accompanied by payment to the Secretary-Treasurer of the fee prescribed by the Tribunal under the *Ontario Land Tribunal Act*.

A notice of appeal may not be filed by an unincorporated association or group. However, a notice of appeal may be filed in the name of an individual who is a member of the association or group on its behalf.

When **no appeal is lodged** within twenty days after the giving of notice the decision becomes final and binding and notice to that effect will be issued by the Secretary-Treasurer.

PLEASE NOTE: As a result of COVID-19, Vaughan City Hall and all other City facilities are closed to the public at this time. **Please notify the Secretary Treasurer by email at cofa@vaughan.ca** that you will be filing an appeal and mail or courier appeals and prescribed fees to:

Office of the City Clerk - Committee of Adjustment
 2141 Major Mackenzie Drive
 Vaughan Ontario, L6A 1T1

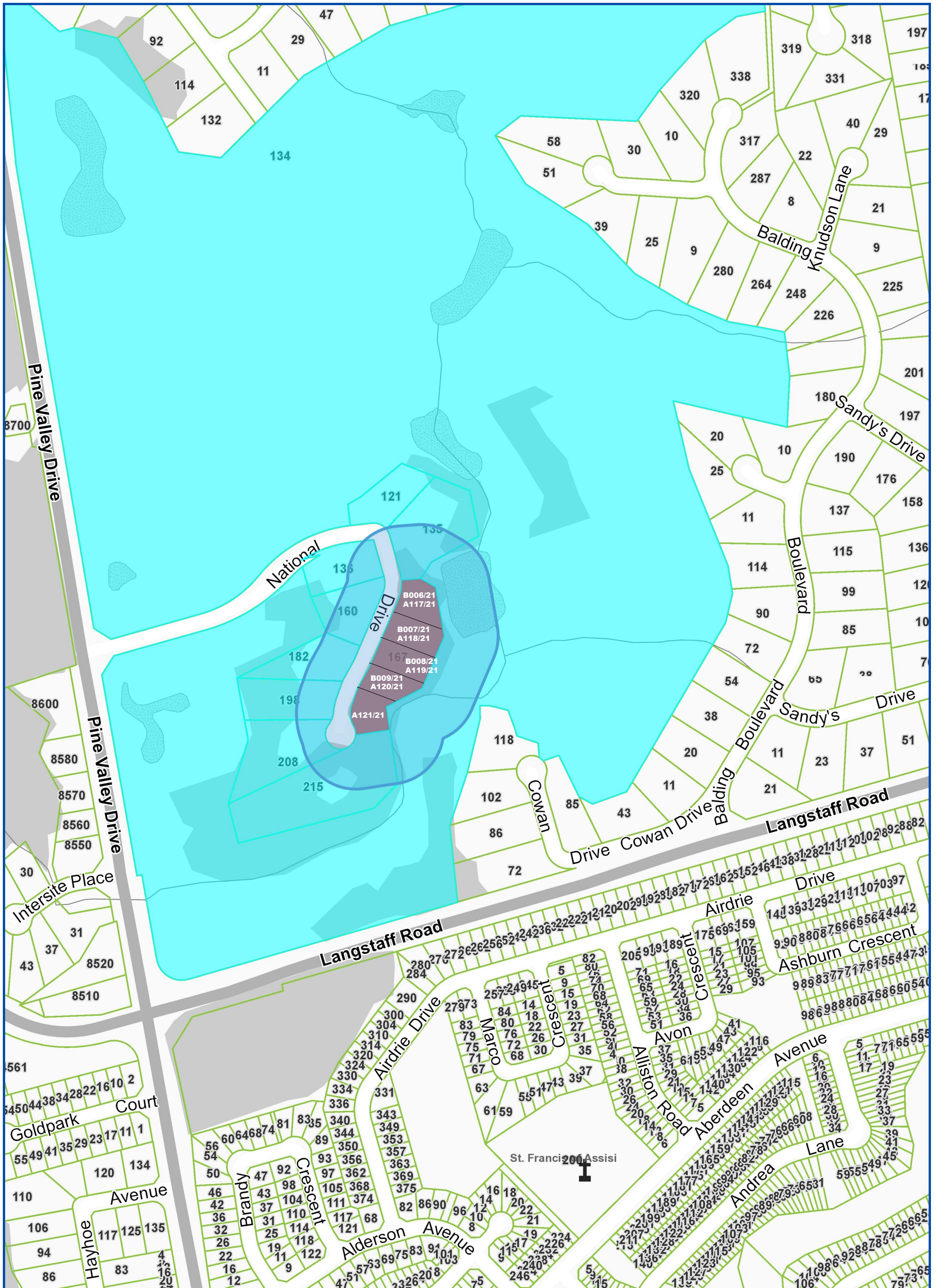
If you have questions regarding the appeal process, please email cofa@vaughan.ca

Appeal Fees & Forms

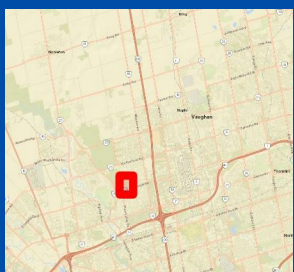
ONTARIO LAND TRIBUNAL (OLT): The OLT appeal fee is \$400 plus \$25 for each additional consent/variance appeal filed by the same appellant against connected applications. The OLT Appeal Fee must be paid by certified cheque or money order payable to the “Minister of Finance”. OLT appeals must be filed with the Secretary Treasurer, City of Vaughan.

City of Vaughan OLT Processing Fee: \$866.00 per application

*Please note that all fees are subject to change.



Map Information:



Title: NOTIFICATION MAP - B006/21 - B009/21, A117/21 - A121/21


167 NATIONAL DRIVE, WOODBRIDGE

Disclaimer:

Every reasonable effort has been made to ensure that the information appearing on this map is accurate and current. We believe the information to be reliable, however the City of Vaughan assumes no responsibility or liability due to errors or omissions. Please report any discrepancies to Infrastructure Programming.



Scale: 1 : 5,883
0 0.09 km

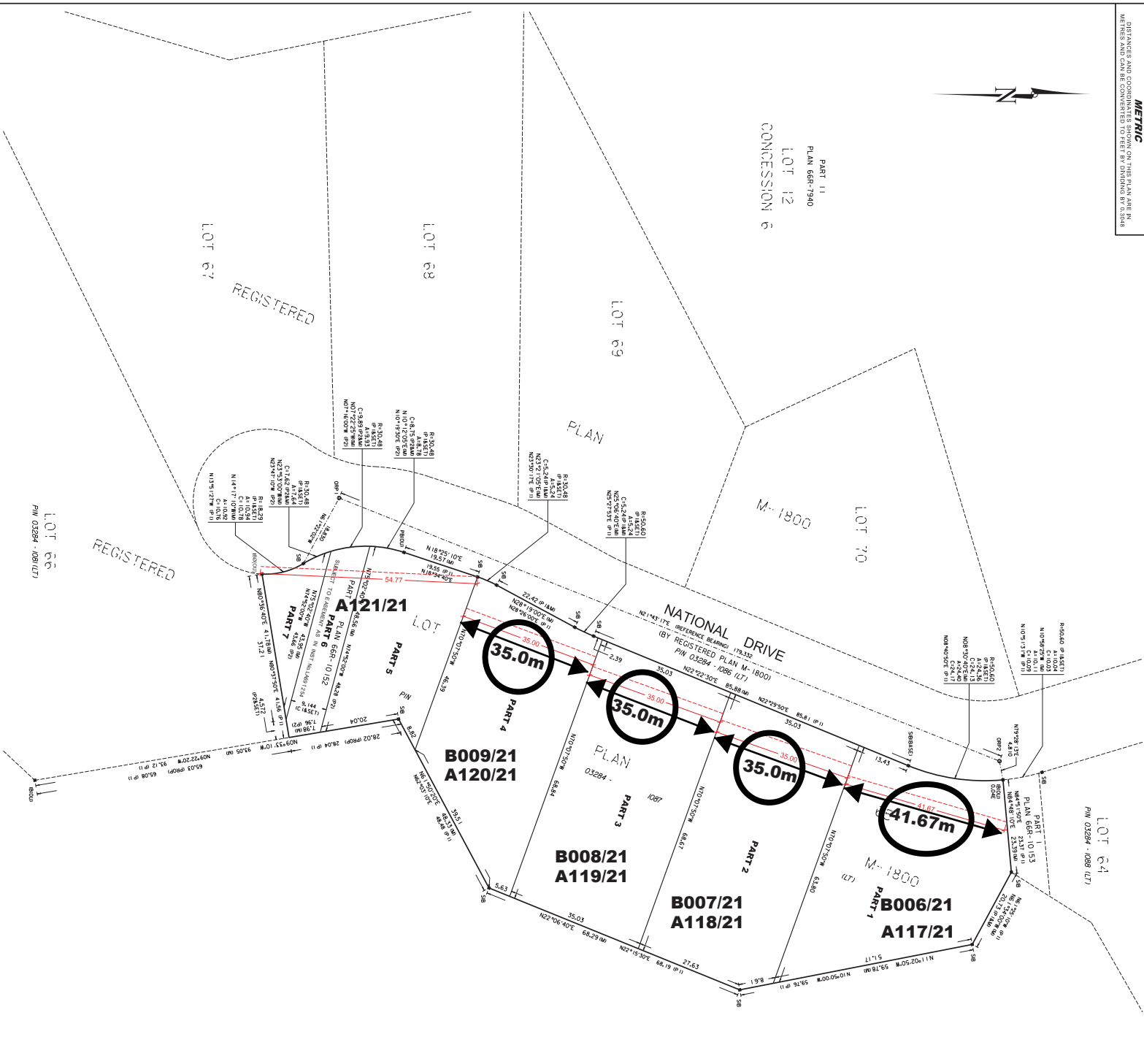


Created By: Infrastructure Delivery Department
November 12, 2021 9:11 AM

Projection: NAD 83
UTM Zone 17N



PART 11
PLAN 66R-7940
LOT 12
CONCESSION 6



PART 11
PLAN 66R-7940
LOT 12
CONCESSION 6

LOT 64
PIN 03284 - 0089 (L7)

REGISTERED
LOT 66
PIN 03284 - 0081(L7)

PLAN 65R-
RECEIVED AND DEPOSITED
DATE: JULY 9, 2021

REPRESENTATIVE FOR THE LAND REGISTRAR FOR THE LAND DIVISION OF ONTARIO, NS

J. MANFARA
ONTARIO LAND SURVEYOR

1. REQUIRE THIS PLAN TO BE DEPOSITED UNDER THE LAND TITLES ACT.
DATE: JULY 9, 2021

PART	LOT	PLAN	PIN No.	AREA 1
1			2252	2252
2			2423	2423
3			2087.3	2087.3
4	ALL OF LOT 65	M-1800	ALL OF PIN 03284-0081 (L7)	1777.8
5			325.6	325.6
6				
7				

PART 11 SUBJECT TO EXEMPTION AS IN REG. 14(1) OF THE LAND TITLES ACT

PLAN OF SURVEY OF
LOT 65
REGISTERED PLAN M-1800
CITY OF VAUGHAN
REGIONAL MUNICIPALITY OF YORK

SCALE 1 : 500

NOTES

BEARINGS ARE UTM GRID ZONE 17 NAD83(CSRS) AND ARE DERIVED FROM THE OBSERVED REFERENCE POINTS ORP1 AND ORP2 AS DETERMINED BY LEICA NETWORK GPS STATIC OBSERVATIONS. DISTANCES SHOWN ON THIS PLAN ARE GROUND AND CAN BE CONSIDERED AS MEASUREMENTS BY THE COMBINED SCALE FACTOR OF 0.9997016.

OBSERVED REFERENCE POINTS SHOWN HAVE BEEN TIED TO THIS SURVEY TO THE URBAN ACCURACY PER SEC. 4(1) OF ONTARIO REGULATION 219(10).

COORDINATES SHOWN CANNOT, IN THEMSELVES, BE USED TO RE-ESTABLISH CORNERS OR BOUNDARIES SHOWN ON THIS PLAN. ALL FOUND BARS SHOWN HEREOF ARE (O)B UNLESS SHOWN OTHERWISE.

LEGEND

P1 REGISTERED PLAN M-1800
C1 CALCULATED FROM 66R-10152
PROP PROPORTIONED
M MEASURED - LIMITED
OU ORIGIN UNKNOWN
PB PLASTIC BAR
ORP OBSERVED REFERENCE POINT
F FOUND SURVEY MONUMENT

SURVEYORS CERTIFICATE

I CERTIFY THAT:

- THIS SURVEY AND PLAN ARE CORRECT AND IN ACCORDANCE WITH THE SURVEYORS ACT, THE SURVEYORS REG. AND THE LAND TITLES ACT AND THE REGULATIONS MADE UNDER THEM.
- THE SURVEY WAS COMPLETED ON THE Xth DAY OF JULY, 2021.

DATE: JULY 9, 2021

J. MANFARA
ONTARIO LAND SURVEYOR

COMPONENTS UTM ZONE 17 NAD 83 (CSRS)	STATION	NORTHING	EASTING
ORP1	4657263.54	64601222	
ORP2	4657268.80	64601273	

nanfara & ng surveyors inc
PROFESSIONAL LAND SURVEYORS

41 ASHBOURNE CIRCLE, UNIT 9 WOODBRIDGE, ONTARIO, L4L 3K5
TEL: (905) 866-3923 FAX: (905) 866-7992 email: info@nanfara.com

DATE: JULY 9, 2021

PROJECT: 20211039R1

SCALE: 1:500

DATE: JULY 9, 2021

PROJECT: 20211039R1

SCALE: 1:500

DATE: JULY 9, 2021

PROJECT: 20211039R1

SCALE: 1:500

NOTICE OF DECISION
Minor Variance Application A118/21
 Section 45 of the Planning Act, R.S.O., 1990, c.P.13 & Section 4 of O.Reg 149/20

Date of Hearing: Wednesday, December 8, 2021
Applicant: Carmelo and Milena Calabro
Agent: Lou Pompili
Property: **167 National Drive, Woodbridge ON**
Zoning: The subject lands are zoned RR 9(178) and subject to the provisions of Exception under By-law 1-88 as amended
OP Designation: Vaughan Official Plan 2010 ('VOP 2010'): "Natural Areas"
Related Files: B006/21 - B009/21, inclusive and A117/21, A119/21 – A121/21, inclusive.
Purpose: Relief from By-law 1-88, as amended is requested to permit reduced lot area and lot frontage on the severed land to facilitate Consent Application B007/21.

The following variances are being requested from By-Law 1-88, as amended, to accommodate the above proposal:

By-law Requirement	Proposal
1. The minimum required lot frontage is 45.0 metres. [4.1.9, Schedule A]	1. The minimum proposed lot frontage is 35.0 metres.
2. The minimum required lot area is 4,000.0 square metres. [4.1.9, Schedule A]	2. The minimum proposed lot area is 2,383.0 square metres.

Sketch: A sketch illustrating the request has been attached to the decision.

Having regard to the requirements of Section 45 of the *Planning Act*, R.S.O. 1990, c. P. 13, as amended, including the written and oral submissions related to the application, it is the decision of the Committee:

THAT Application No. A118/21 on behalf of Carmelo and Milena Calabro, be **REFUSED**.

For the following reasons:

1. The general intent and purpose of the by-law will not be maintained.
2. The general intent and purpose of the official plan will not be maintained.
3. The requested variance(s) is/are not acceptable for the appropriate development of the subject lands.
4. The requested variance(s) is/are not minor in nature.

Written & oral submissions considered in the making of this decision were received from the following:

Public Written Submissions	Public Oral Submissions
* Public Correspondence received and considered by the Committee in making this decision	*Please refer to the approved Minutes of December 8, 2021 meeting for submission details.
Name: Boris Guitline Address: 136 National Drive Nature of Correspondence: Letter of Objection Date Received: November 22, 2021 Explanation of the Effect (if any): Information received.	Name: Ken Wragge Address: 182 National Drive, Woodbridge Explanation of the Effect: Information received.
Name: Ken and Elinore Wragge Address: 182 National Drive	Name: Robert Blunt b/o National Gulf Company

Public Written Submissions * Public Correspondence received and considered by the Committee in making this decision	Public Oral Submissions *Please refer to the approved Minutes of December 8, 2021 meeting for submission details.
Nature of Correspondence: Letter of Objection Date Received: November 28, 2021 Explanation of the Effect (if any): Information received.	Address: One First Canadian Place, suite 3400 Toronto Explanation of the Effect: Information received.
Name: Roy and Joan Hintsa Address: 198 National Drive Nature of Correspondence: Letter of Objection Date Received: November 29, 2021 Explanation of the Effect (if any): Information received.	Name: Randy Melchior Address: 160 National Drive, Woodbridge Explanation of the Effect: Information received.
Name: Sylvia Kada Address: 215 National Drive Nature of Correspondence: Letter of Objection Date Received: December 1, 2021 Explanation of the Effect (if any): Information received.	Name: Anna Bortolus Address: 25 Hanson Court Explanation of the Effect (if any): Information received.
Name: Boris Guitline and Oksana Filipenko Address: 136 National Drive and 121 National Drive Nature of Correspondence: Letter of Objection Date Received: December 4, 2021 Explanation of the Effect (if any): Information received.	
Name: Anthony F. LaRegina, National Estates Ratepayer Association Address: 28 Sanday's Drive Nature of Correspondence: Letter of Objection Date Received: December 7, 2021 Explanation of the Effect (if any): Information received.	
Name: Randy Melchior Address: 160 National Drive Nature of Correspondence: Letter of Objection Date Received: December 1, 2021 Explanation of the Effect (if any): Information received.	
Name: Andrew L. Jeanrie, b/o The National Gulf Club of Canada Address: 136 National Drive Nature of Correspondence: Letter of Objection Date Received: December 6, 2021 Explanation of the Effect (if any): Information received.	
Name: Nick and Fiorella Marinelli Address: 135 National Drive Nature of Correspondence: Letter of Objection Date Received: December 1, 2021 Explanation of the Effect (if any): Information received.	
Name: Maria Saverino Address: 208 National Drive Nature of Correspondence: Letter of Objection Date Received: December 7, 2021 Explanation of the Effect (if any): Information received.	
Name: Phyllis Santone, c/o Pinewood Estates Ratepayers Association Address: 136 National Drive Nature of Correspondence: Letter of Objection	


Public Written Submissions * Public Correspondence received and considered by the Committee in making this decision	Public Oral Submissions *Please refer to the approved Minutes of December 8, 2021 meeting for submission details.
Date Received: December 6, 2021 Explanation of the Effect (if any): Information received.	
Name: Lou Pompili Address: Agent Nature of Correspondence: Justification Letter Date Received: December 5, 2021 Explanation of the Effect (if any): Information received.	

Late Written Public Submissions: None

Public written submissions on an Application shall only be received by the Secretary Treasurer until **noon** on the last business day prior to the day of the scheduled Meeting.

MEMBERS PRESENT WHO CONCUR IN THIS DECISION:

<i>H. Zheng</i>	<i>A. Perrella</i>	<i>R. Buckler</i>
H. Zheng Member	A. Perrella Chair	R. Buckler Member
<i>S. Kerwin</i>		<i>A. Antinucci</i>
S. Kerwin Vice Chair		A. Antinucci Member

DATE OF HEARING:	Wednesday, December 8, 2021
DATE OF NOTICE:	December 16, 2021
LAST DAY FOR *APPEAL: *Please note that appeals must be received by this office no later than 4:30 p.m. on the last day of appeal.	December 28, 2021 4:30 p.m.
CERTIFICATION: I hereby certify that this is a true copy of the decision of the City of Vaughan's Committee of Adjustment and this decision was concurred in by a majority of the members who heard the application.  <hr/> Christine Vigneault, AMP, ACST Manager Development Services & Secretary Treasurer to the Committee of Adjustment	

Appealing to The Ontario Land Tribunal
 The *Planning Act*, R.S.O. 1990, as amended, Section 45

The applicant, the Minister or any other person or public body who has an interest in the matter may within 20 days of the making of the decision appeal to the Ontario Land Tribunal (OLT) against the decision of the Committee by filing with the Secretary-Treasurer of the Committee a notice of appeal setting out the objection to the decision and the reasons in support of the objection accompanied by payment to the Secretary-Treasurer of the fee prescribed by the Tribunal under the *Ontario Land Tribunal Act*.

A notice of appeal may not be filed by an unincorporated association or group. However, a notice of appeal may be filed in the name of an individual who is a member of the association or group on its behalf.

When **no appeal is lodged** within twenty days after the giving of notice the decision becomes final and binding and notice to that effect will be issued by the Secretary-Treasurer.

PLEASE NOTE: As a result of COVID-19, Vaughan City Hall and all other City facilities are closed to the public at this time. **Please notify the Secretary Treasurer by email at cofa@vaughan.ca** that you will be filing an appeal and mail or courier appeals and prescribed fees to:

Office of the City Clerk - Committee of Adjustment
 2141 Major Mackenzie Drive
 Vaughan Ontario, L6A 1T1

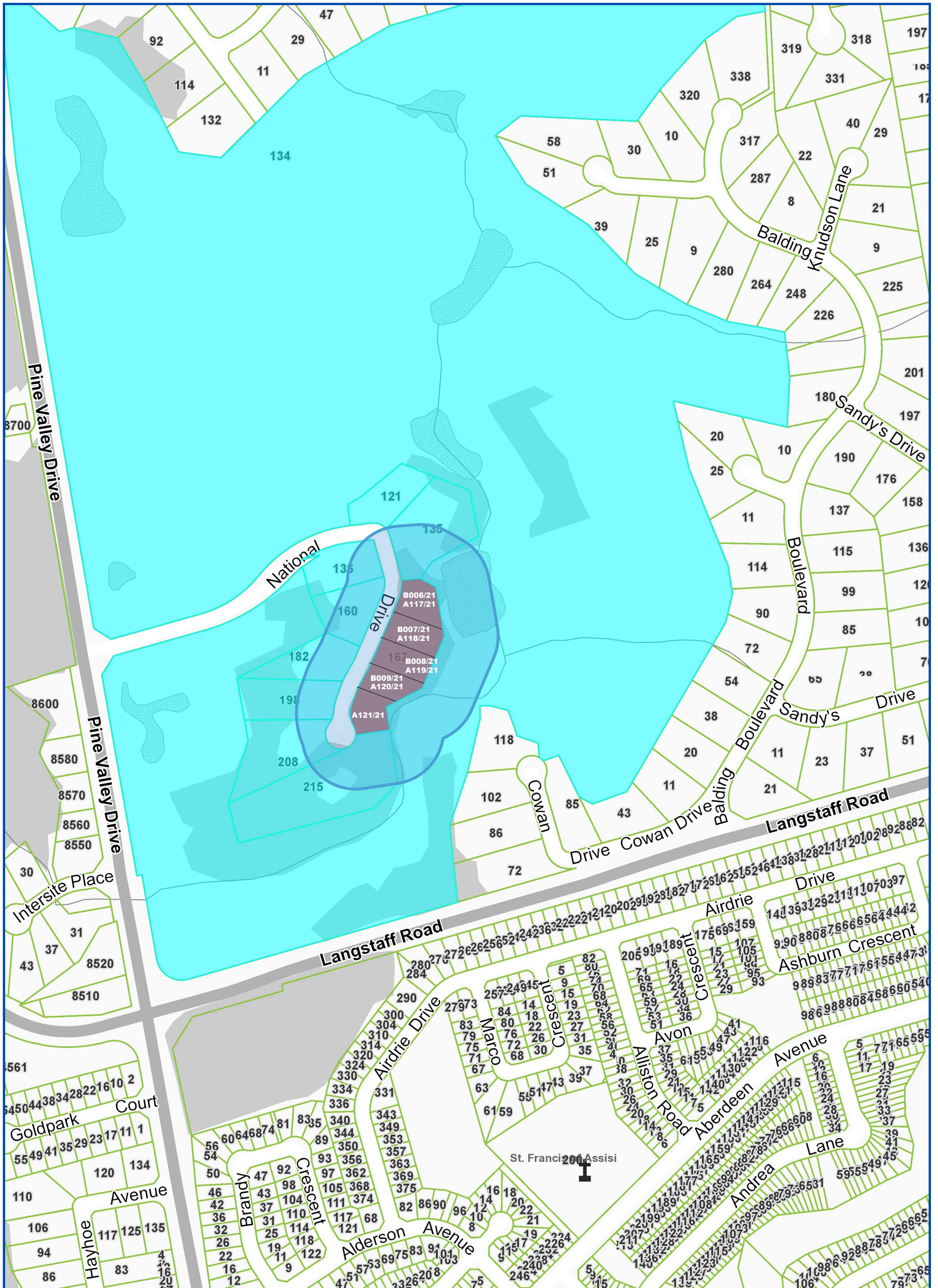
If you have questions regarding the appeal process, please email cofa@vaughan.ca

Appeal Fees & Forms

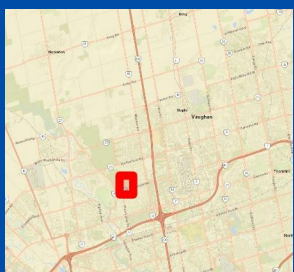
ONTARIO LAND TRIBUNAL (OLT): The OLT appeal fee is \$400 plus \$25 for each additional consent/variance appeal filed by the same appellant against connected applications. The OLT Appeal Fee must be paid by certified cheque or money order payable to the "Minister of Finance". OLT appeals must be filed with the Secretary Treasurer, City of Vaughan.

City of Vaughan OLT Processing Fee: \$866.00 per application

*Please note that all fees are subject to change.



Map Information:



Title: NOTIFICATION MAP - B006/21 - B009/21, A117/21 - A121/21

167 NATIONAL DRIVE, WOODBRIDGE

Disclaimer:

Every reasonable effort has been made to ensure that the information appearing on this map is accurate and current. We believe the information to be reliable, however the City of Vaughan assumes no responsibility or liability due to errors or omissions. Please report any discrepancies to Infrastructure Programming.



Scale: 1 : 5,883
0 0.09 km

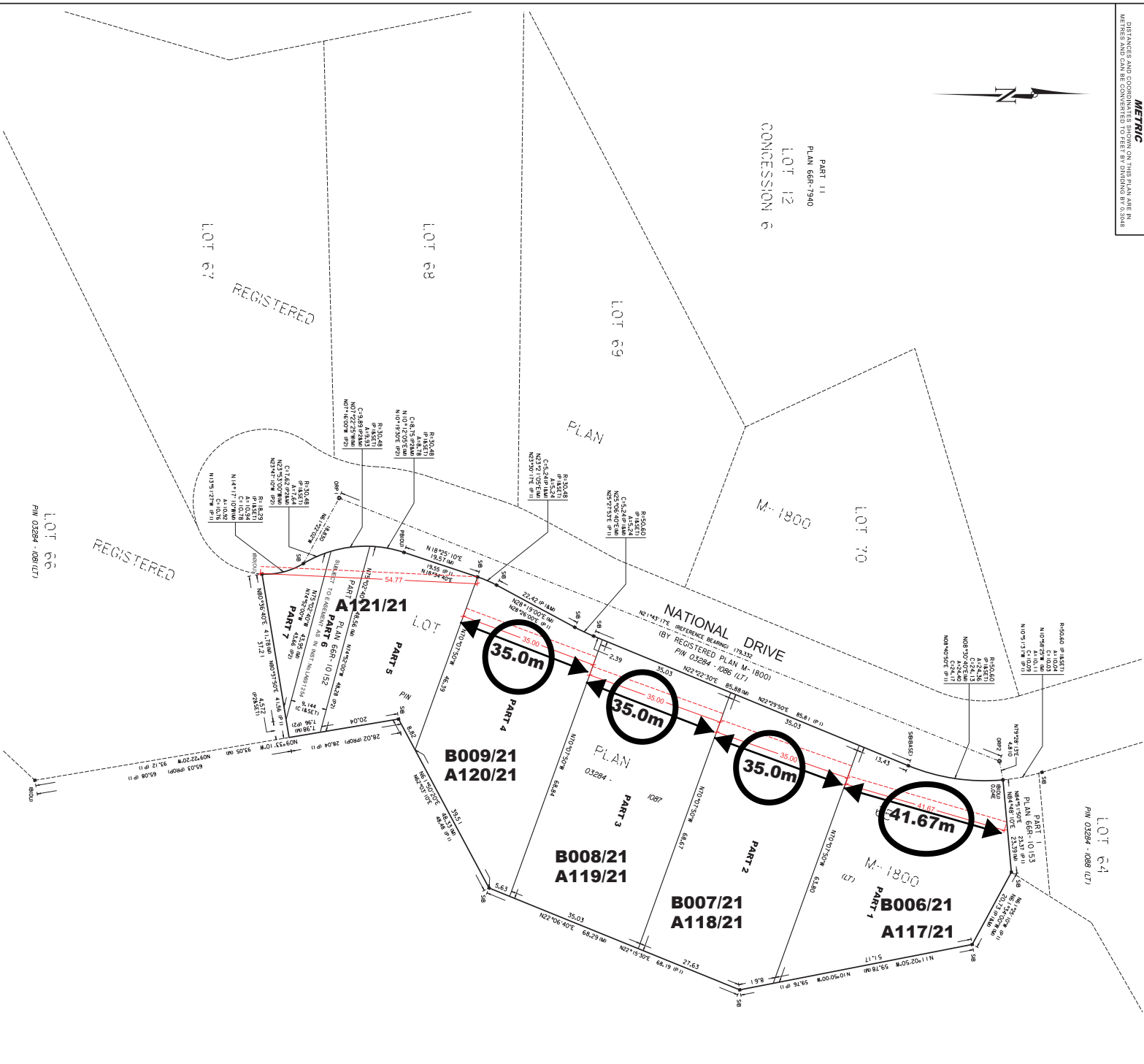


Created By:
Infrastructure Delivery
Department
November 12, 2021 9:11 AM

Projection:
NAD 83
UTM Zone
17N



PART 11
PLAN 66R-7940
LOT 12
CONCESSION 6



PART 11
PLAN 66R-7940
LOT 12
CONCESSION 6

LOT 64
PIN 03284 - 0089 (L7)

REGISTERED
LOT 66
PIN 03284 - 0081(L7)

PLAN 65R-
RECEIVED AND DEPOSITED
DATE: JULY 9, 2021
DATE: JULY 9, 2021

1. REQUIRE THIS PLAN TO BE DEPOSITED UNDER THE LAND TITLES ACT.
2. THE SURVEY WAS COMPLETED ON THE Xth DAY OF JULY, 2021.

REPRESENTATIVE FOR THE LAND REGISTRAR FOR THE LAND DIVISION OF YORK NO. 89

J. NANFARA
ONTARIO LAND SURVEYOR

PLAN OF SURVEY OF
LOT 65
REGISTERED PLAN M-1800
CITY OF VAUGHAN
REGIONAL MUNICIPALITY OF YORK

SCALE 1 : 500

NOTES
BEARINGS ARE UTM GRID ZONE 17 NAD83(CSRS) AND ARE DERIVED FROM THE OBSERVED REFERENCE POINTS ORP1 AND ORP2 AS DETERMINED BY LEICA NETWORK GPS STATIC OBSERVATIONS. DISTANCES SHOWN ON THIS PLAN ARE GROUND AND CAN BE CONSIDERED AS HORIZONTAL BY THE COMBINED SCALE FACTOR OF 0.9997016.
OBSERVED REFERENCE POINTS SHOWN HAVE BEEN TIED TO THIS SURVEY TO THE URBAN ACCURACY PER SEC. 4(12) OF ONTARIO REGULATION 219(10).
COORDINATES SHOWN CANNOT, IN THEMSELVES, BE USED TO RE-ESTABLISH CORNERS OR BOUNDARIES SHOWN ON THIS PLAN. ALL FOUND BARS SHOWN HEREOF ARE (DOB) UNLESS SHOWN OTHERWISE.

PART	LOT	PLAN	PIN NO.	AREA 1
1	1	66R-7940	22522	22522
2	2	66R-7940	22523	22523
3	3	66R-7940	22524	22524
4	4	66R-7940	22525	22525
5	5	66R-7940	22526	22526
6	6	66R-7940	22527	22527
7	7	66R-7940	22528	22528

- LEGEND**
- P1 REGISTERED PLAN M-1800
 - P2 CALCULATED FROM 66R-10152
 - P3 PROPORTIONED
 - M MEASURED - LIMITED
 - OU ORIGIN UNKNOWN
 - PB PLASTIC BAR
 - ORP OBSERVED REFERENCE POINT
 - OP FOUND SURVEY MONUMENT

SURVEYORS CERTIFICATE

I CERTIFY THAT:
1. THIS SURVEY AND PLAN ARE CORRECT AND IN ACCORDANCE WITH THE SURVEYORS ACT, THE SURVEYORS REGULATION AND THE LAND TITLES ACT AND THE REGULATIONS MADE UNDER THEM.
2. THE SURVEY WAS COMPLETED ON THE Xth DAY OF JULY, 2021.

J. NANFARA
ONTARIO LAND SURVEYOR

nanfara & ng surveyors inc
PROFESSIONAL LAND SURVEYORS

#1 ASHBOURNE CIRCLE, UNIT 9 WOODBORO, ONTARIO, L4L 3K5
TEL: 905.866.9927 FAX: 905.866.7992 email: info@nanfara.com

COMPONENTS UTM ZONE 17 NAD 83 (CSRS)	STATION	COORDINATES	EASTING
ORP1	465170434	14461222	
ORP2	465170430	14461213	

DATE: JULY 9, 2021

ONTARIO LAND SURVEYOR

20211039R1

NOTICE OF DECISION
Minor Variance Application A119/21
 Section 45 of the Planning Act, R.S.O. 1990, c.P.13 & Section 4 of O.Reg 149/20

Date of Hearing: Wednesday, December 08, 2021
Applicant: Carmelo & Milena Calabro
Agent: Lou Pompili
Property: **167 National Drive, Woodbridge ON**
Zoning: The subject lands are zoned RR 9(178) and subject to the provisions of Exception under By-law 1-88 as amended
OP Designation: Vaughan Official Plan 2010 ('VOP 2010'): "Natural Areas"
Related Files: B006/21 - B009/21, inclusive and A118/21 – A121/21, inclusive.
Purpose: Relief from By-law 1-88, as amended is requested to permit reduced lot area and lot frontage on the severed land to facilitate Consent Application B008/21.

The following variances are being requested from By-Law 1-88, as amended, to accommodate the above proposal:

By-law Requirement	Proposal
3. The minimum required lot frontage is 45.0 metres. [4.1.9, Schedule A]	3. The minimum proposed lot frontage is 35.0 metres.
4. The minimum required lot area is 4,000.0 square metres. [4.1.9, Schedule A]	4. The minimum proposed lot area is 2,406.3 square metres.

Sketch: A sketch illustrating the request has been attached to the decision.

Having regard to the requirements of Section 45 of the *Planning Act*, R.S.O. 1990, c. P. 13, as amended, including the written and oral submissions related to the application, it is the decision of the Committee:

THAT Application No. A119/21 on behalf of Carmelo & Milena Calabro, be **REFUSED**.

For the following reasons:

1. The general intent and purpose of the by-law will not be maintained.
2. The general intent and purpose of the official plan will not be maintained.
3. The requested variance(s) is/are not acceptable for the appropriate development of the subject lands.
4. The requested variance(s) is/are not minor in nature.

Written & oral submissions considered in the making of this decision were received from the following:

Public Written Submissions	Public Oral Submissions
* Public Correspondence received and considered by the Committee in making this decision	*Please refer to the approved Minutes of December 8, 2021 meeting for submission details.
Name: Boris Guitline Address: 136 National Drive Nature of Correspondence: Letter of Objection Date Received: November 22, 2021 Explanation of the Effect (if any): Information received.	Name: Ken Wragge Address: 182 National Drive, Woodbridge Explanation of the Effect: Information received.
Name: Ken and Elinore Wragge Address: 182 National Drive	Name: Robert Blunt b/o National Gulf Company

Public Written Submissions * Public Correspondence received and considered by the Committee in making this decision	Public Oral Submissions *Please refer to the approved Minutes of December 8, 2021 meeting for submission details.
Nature of Correspondence: Letter of Objection Date Received: November 28, 2021 Explanation of the Effect (if any): Information received.	Address: One First Canadian Place, suite 3400 Toronto Explanation of the Effect: Information received.
Name: Roy and Joan Hintsa Address: 198 National Drive Nature of Correspondence: Letter of Objection Date Received: November 29, 2021 Explanation of the Effect (if any): Information received.	Name: Randy Melchior Address: 160 National Drive, Woodbridge Explanation of the Effect: Information received.
Name: Sylvia Kada Address: 215 National Drive Nature of Correspondence: Letter of Objection Date Received: December 1, 2021 Explanation of the Effect (if any): Information received.	Name: Anna Bortolus Address: 25 Hanson Court Explanation of the Effect (if any): Information received.
Name: Boris Guitline and Oksana Filipenko Address: 136 National Drive and 121 National Drive Nature of Correspondence: Letter of Objection Date Received: December 4, 2021 Explanation of the Effect (if any): Information received.	
Name: Anthony F. LaRegina, National Estates Ratepayer Association Address: 28 Sanday's Drive Nature of Correspondence: Letter of Objection Date Received: December 7, 2021 Explanation of the Effect (if any): Information received.	
Name: Randy Melchior Address: 160 National Drive Nature of Correspondence: Letter of Objection Date Received: December 1, 2021 Explanation of the Effect (if any): Information received.	
Name: Andrew L. Jeanrie, b/o The National Gulf Club of Canada Address: 136 National Drive Nature of Correspondence: Letter of Objection Date Received: December 6, 2021 Explanation of the Effect (if any): Information received.	
Name: Nick and Fiorella Marinelli Address: 135 National Drive Nature of Correspondence: Letter of Objection Date Received: December 1, 2021 Explanation of the Effect (if any): Information received.	
Name: Maria Saverino Address: 208 National Drive Nature of Correspondence: Letter of Objection Date Received: December 7, 2021 Explanation of the Effect (if any): Information received.	
Name: Phyllis Santone, c/o Pinewood Estates Ratepayers Association Address: 136 National Drive Nature of Correspondence: Letter of Objection	


Public Written Submissions * Public Correspondence received and considered by the Committee in making this decision	Public Oral Submissions *Please refer to the approved Minutes of December 8, 2021 meeting for submission details.
Date Received: December 6, 2021 Explanation of the Effect (if any): Information received.	
Name: Lou Pompili Address: Agent Nature of Correspondence: Justification Letter Date Received: December 5, 2021 Explanation of the Effect (if any): Information received.	

Late Written Public Submissions: None

Public written submissions on an Application shall only be received by the Secretary Treasurer until **noon** on the last business day prior to the day of the scheduled Meeting.

MEMBERS PRESENT WHO CONCUR IN THIS DECISION:

<i>H. Zheng</i>	<i>A. Perrella</i>	<i>R. Buckler</i>
H. Zheng Member	A. Perrella Chair	R. Buckler Member
<i>S. Kerwin</i>		<i>A. Antinucci</i>
S. Kerwin Vice Chair		A. Antinucci Member

DATE OF HEARING:	Wednesday, December 8, 2021
DATE OF NOTICE:	December 16, 2021
LAST DAY FOR *APPEAL: *Please note that appeals must be received by this office no later than 4:30 p.m. on the last day of appeal.	December 28, 2021 4:30 p.m.
CERTIFICATION: I hereby certify that this is a true copy of the decision of the City of Vaughan's Committee of Adjustment and this decision was concurred in by a majority of the members who heard the application.  <hr/> Christine Vigneault, AMP, ACST Manager Development Services & Secretary Treasurer to the Committee of Adjustment	

Appealing to The Ontario Land Tribunal
 The *Planning Act*, R.S.O. 1990, as amended, Section 45

The applicant, the Minister or any other person or public body who has an interest in the matter may within 20 days of the making of the decision appeal to the Ontario Land Tribunal (OLT) against the decision of the Committee by filing with the Secretary-Treasurer of the Committee a notice of appeal setting out the objection to the decision and the reasons in support of the objection accompanied by payment to the Secretary-Treasurer of the fee prescribed by the Tribunal under the *Ontario Land Tribunal Act*.

A notice of appeal may not be filed by an unincorporated association or group. However, a notice of appeal may be filed in the name of an individual who is a member of the association or group on its behalf.

When **no appeal is lodged** within twenty days after the giving of notice the decision becomes final and binding and notice to that effect will be issued by the Secretary-Treasurer.

PLEASE NOTE: As a result of COVID-19, Vaughan City Hall and all other City facilities are closed to the public at this time. **Please notify the Secretary Treasurer by email at cofa@vaughan.ca** that you will be filing an appeal and mail or courier appeals and prescribed fees to:

Office of the City Clerk - Committee of Adjustment
 2141 Major Mackenzie Drive
 Vaughan Ontario, L6A 1T1

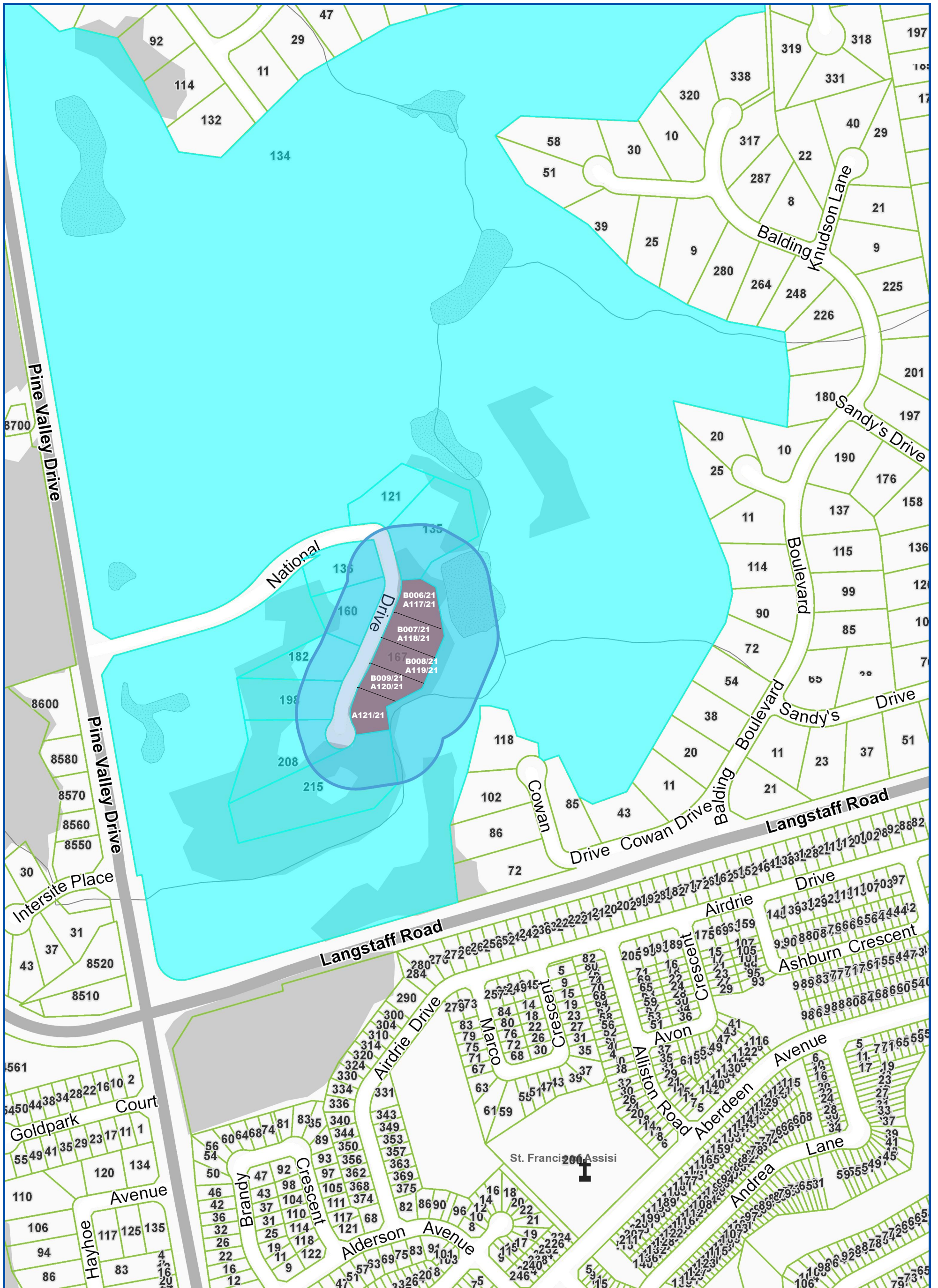
If you have questions regarding the appeal process, please email cofa@vaughan.ca

Appeal Fees & Forms

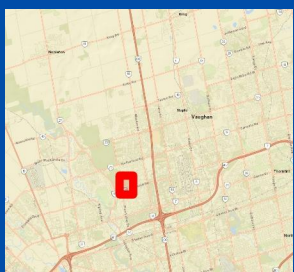
ONTARIO LAND TRIBUNAL (OLT): The OLT appeal fee is \$400 plus \$25 for each additional consent/variance appeal filed by the same appellant against connected applications. The OLT Appeal Fee must be paid by certified cheque or money order payable to the "Minister of Finance". OLT appeals must be filed with the Secretary Treasurer, City of Vaughan.

City of Vaughan OLT Processing Fee: \$866.00 per application

*Please note that all fees are subject to change.



Map Information:



Title: NOTIFICATION MAP - B006/21 - B009/21, A117/21 - A121/21

167 NATIONAL DRIVE, WOODBRIDGE



Scale: 1 : 5,883
 0 0.09 km



Disclaimer:

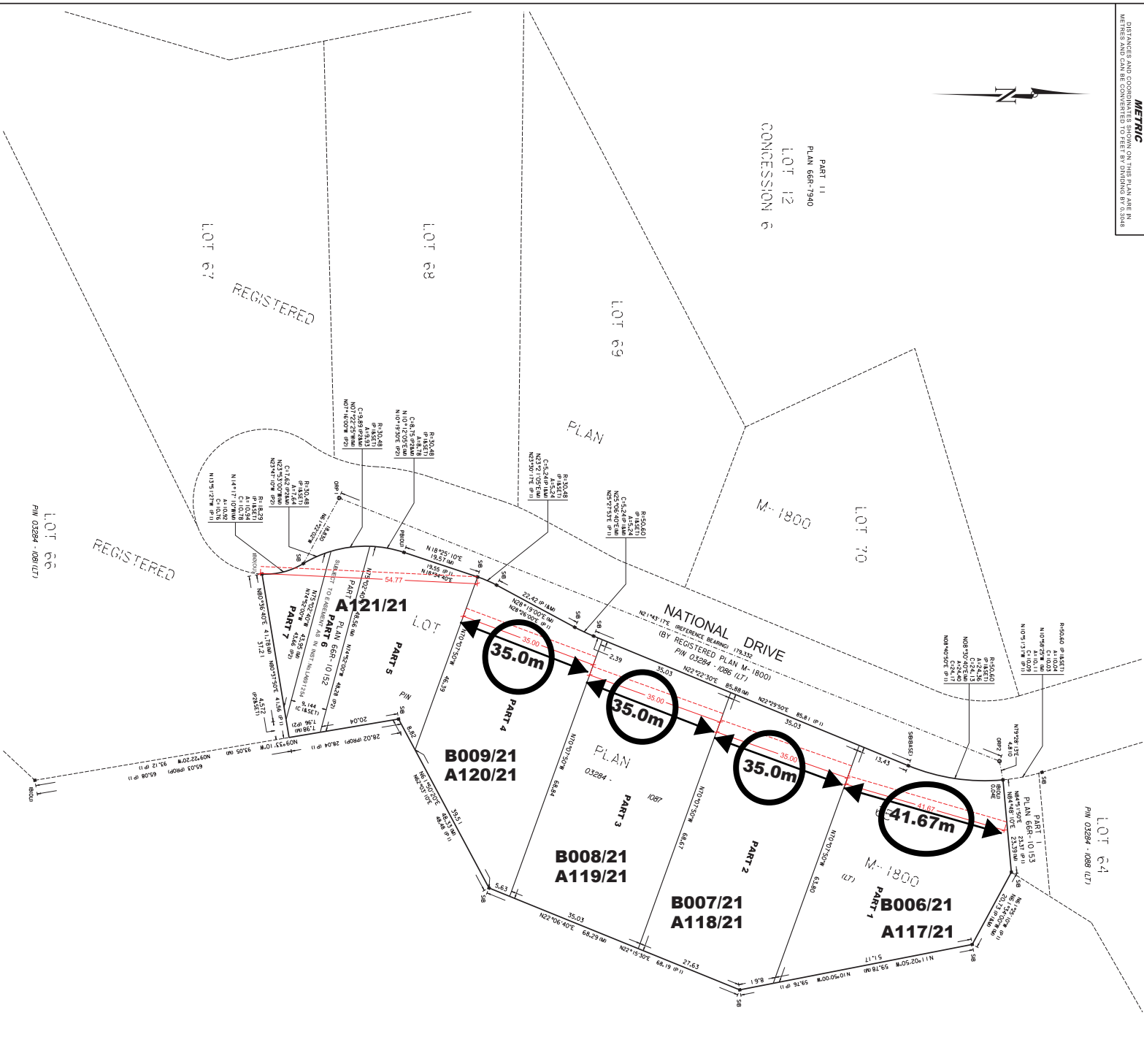
Every reasonable effort has been made to ensure that the information appearing on this map is accurate and current. We believe the information to be reliable, however the City of Vaughan assumes no responsibility or liability due to errors or omissions. Please report any discrepancies to Infrastructure Programming.

Created By:
 Infrastructure Delivery
 Department
 November 12, 2021 9:11 AM

Projection:
 NAD 83
 UTM Zone
 17N



PART 11
PLAN 66R-7940
LOT 12
CONCESSION 6

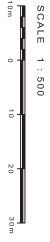


LOT 64
PIN 03284 - 0089 (L7)

PART 11
PLAN 66R-7940
LOT 12
CONCESSION 6

1. REQUIRE THIS PLAN TO BE DEPOSITED UNDER THE LAND TITLES ACT.		RECEIVED AND DEPOSITED	
DATE: JULY 9, 2021		DATE: _____	
J. NANFARA ONTARIO LAND SURVEYOR		REPRESENTATIVE FOR THE LAND REGISTRAR FOR THE LAND DIVISION OF YORK NO. 89	
PART 11 SUBJECT TO EXEMPTION AS IN REG. 14(1) OF THE LAND SURVEY ACT			
PART	LOT	PLAN	AREA (1)
1		225/21	225.2
2		225/21	225.2
3		225/21	225.2
4	ALL OF LOT 65	M-1800	2087.3
5		ALL OF PIN 03284-0081 (L7)	1777.8
6			1777.8
7			325.0

PLAN OF SURVEY OF
LOT 65
REGISTERED PLAN M-1800
CITY OF VAUGHAN
REGIONAL MUNICIPALITY OF YORK



NOTES
BEARINGS ARE UTM GRID ZONE 17N ADJUSTED (GSD83) AND ARE DERIVED FROM THE OBSERVED REFERENCE POINTS ORP1 AND ORP2 AS DETERMINED BY LEICA NETWORK GPS STATIC OBSERVATIONS. DISTANCES SHOWN ON THIS PLAN ARE GROUND AND CAN BE CONSIDERED AS BEING MEASURED BY THE COMBINED SCALE FACTOR OF 0.9997018.
OBSERVED REFERENCE POINTS SHOWN HAVE BEEN TIED TO THIS SURVEY TO THE URBAN ACCURACY PER SEC. 4(12) OF ONTARIO REGULATION 219(10).
COORDINATES SHOWN CANNOT, IN THEMSELVES, BE USED TO RE-ESTABLISH CORNERS OR BOUNDARIES SHOWN ON THIS PLAN. ALL FOUND BARS SHOWN HEREOF ARE (DOB) UNLESS SHOWN OTHERWISE.

- LEGEND**
- P1 REGISTERED PLAN M-1800
 - P2 CALCULATED FROM 66R-10152
 - P3 PROPORTIONED
 - M MEASURED - LIMITED
 - OU ORIGINAL UNKNOWN
 - PB PLASTIC BAR
 - ORP OBSERVED REFERENCE POINT
 - OP FOUND SURVEY MONUMENT

SURVEYORS CERTIFICATE

I CERTIFY THAT:
1. THIS SURVEY AND PLAN ARE CORRECT AND IN ACCORDANCE WITH THE SURVEY ACT, THE SURVEYORS ACT AND THE LAND TITLES ACT AND THE REGULATIONS MADE UNDER THEM.
2. THE SURVEY WAS COMPLETED ON THE Xth DAY OF JULY, 2021.

J. NANFARA
ONTARIO LAND SURVEYOR

COMPONENTS UTM ZONE 17N AND 83 (CSRS)			
STATION	NORTHING	EASTING	
ORP2	465726.534	144617.22	
	465726.838	144617.273	

nanfara & ng surveyors inc
PROFESSIONAL LAND SURVEYORS

41 ASHBOURNE CIRCLE, UNIT 9 WOODBORO, ONTARIO, L4L 3K5
TEL: 905.866.9927 FAX: 905.866.7992 email: info@nanfara.com

DATE: JULY 9, 2021

PROJECT: 20211039R1

NOTICE OF DECISION
Minor Variance Application A120/21
 Section 45 of the Planning Act, R.S.O., 1990, c.P.13

Date of Hearing: Wednesday, December 8, 2021
Applicant: Carmelo and Milena Calabro
Agent: Lou Pompili
Property: **167 National Drive, Woodbridge ON**
Zoning: The subject lands are zoned RR 9(178) and subject to the provisions of Exception under By-law 1-88 as amended
OP Designation: Vaughan Official Plan 2010 ('VOP 2010'): "Natural Areas"
Related Files: B006/21 - B009/21, inclusive and A117/21 – A119/21 and A121/21.
Purpose: Relief from By-law 1-88, as amended is requested to permit reduced lot area and lot frontage on the severed land to facilitate Consent Application B009/21.

The following variances are being requested from By-Law 1-88, as amended, to accommodate the above proposal:

By-law Requirement	Proposal
1. The minimum required lot frontage is 45.0 metres. [4.1.9, Schedule A]	1. The minimum proposed lot frontage is 35.0 metres.
2. The minimum required lot area is 4,000.0 square metres. [4.1.9, Schedule A]	2. The minimum proposed lot area is 2,087.3 square metres.

Sketch: A sketch illustrating the request has been attached to the decision.

Having regard to the requirements of Section 45 of the *Planning Act*, R.S.O. 1990, c. P. 13, as amended, including the written and oral submissions related to the application, it is the decision of the Committee:

THAT Application No. A120/21 on behalf of Carmelo and Milena Calabro, be **REFUSED**.

For the following reasons:

1. The general intent and purpose of the by-law will not be maintained.
2. The general intent and purpose of the official plan will not be maintained.
3. The requested variance(s) is/are not acceptable for the appropriate development of the subject lands.
4. The requested variance(s) is/are not minor in nature.

Written & oral submissions considered in the making of this decision were received from the following:

Public Written Submissions	Public Oral Submissions
* Public Correspondence received and considered by the Committee in making this decision	*Please refer to the approved Minutes of December 8, 2021 meeting for submission details.
Name: Boris Guitline Address: 136 National Drive Nature of Correspondence: Letter of Objection Date Received: November 22, 2021 Explanation of the Effect (if any): Information received.	Name: Ken Wragge Address: 182 National Drive, Woodbridge Explanation of the Effect: Information received.
Name: Ken and Elinore Wragge Address: 182 National Drive Nature of Correspondence: Letter of Objection Date Received: November 28, 2021	Name: Robert Blunt b/o National Gulf Company Address: One First Canadian Place, suite 3400 Toronto


Public Written Submissions * Public Correspondence received and considered by the Committee in making this decision	Public Oral Submissions *Please refer to the approved Minutes of December 8, 2021 meeting for submission details.
Explanation of the Effect (if any): Information received.	Explanation of the Effect: Information received.
Name: Roy and Joan Hintsa Address: 198 National Drive Nature of Correspondence: Letter of Objection Date Received: November 29, 2021 Explanation of the Effect (if any): Information received.	Name: Randy Melchior Address: 160 National Drive, Woodbridge Explanation of the Effect: Information received.
Name: Sylvia Kada Address: 215 National Drive Nature of Correspondence: Letter of Objection Date Received: December 1, 2021 Explanation of the Effect (if any): Information received.	Name: Anna Bortolus Address: 25 Hanson Court Explanation of the Effect (if any): Information received.
Name: Boris Guitline and Oksana Filipenko Address: 136 National Drive and 121 National Drive Nature of Correspondence: Letter of Objection Date Received: December 4, 2021 Explanation of the Effect (if any): Information received.	
Name: Anthony F. LaRegina, National Estates Ratepayer Association Address: 28 Sanday's Drive Nature of Correspondence: Letter of Objection Date Received: December 7, 2021 Explanation of the Effect (if any): Information received.	
Name: Randy Melchior Address: 160 National Drive Nature of Correspondence: Letter of Objection Date Received: December 1, 2021 Explanation of the Effect (if any): Information received.	
Name: Andrew L. Jeanrie, b/o The National Golf Club of Canada Address: 136 National Drive Nature of Correspondence: Letter of Objection Date Received: December 6, 2021 Explanation of the Effect (if any): Information received.	
Name: Nick and Fiorella Marinelli Address: 135 National Drive Nature of Correspondence: Letter of Objection Date Received: December 1, 2021 Explanation of the Effect (if any): Information received.	
Name: Maria Saverino Address: 208 National Drive Nature of Correspondence: Letter of Objection Date Received: December 7, 2021 Explanation of the Effect (if any): Information received.	
Name: Phyllis Santone, c/o Pinewood Estates Ratepayers Association Address: 136 National Drive Nature of Correspondence: Letter of Objection Date Received: December 6, 2021 Explanation of the Effect (if any): Information received.	
Name: Lou Pompili Address: Agent Nature of Correspondence: Justification Letter Date Received: December 5, 2021 Explanation of the Effect (if any): Information received.	

Late Written Public Submissions: None

Public written submissions on an Application shall only be received by the Secretary Treasurer until **noon** on the last business day prior to the day of the scheduled Meeting.

MEMBERS PRESENT WHO CONCUR IN THIS DECISION:

<i>H. Zheng</i>	<i>A. Perrella</i>	<i>R. Buckler</i>
H. Zheng Member	A. Perrella Chair	R. Buckler Member
<i>S. Kerwin</i>		<i>A. Antinucci</i>
S. Kerwin Vice Chair		A. Antinucci Member

DATE OF HEARING:	Wednesday, December 8, 2021
DATE OF NOTICE:	December 16, 2021
LAST DAY FOR *APPEAL: *Please note that appeals must be received by this office no later than 4:30 p.m. on the last day of appeal.	December 28, 2021 4:30 p.m.
CERTIFICATION: I hereby certify that this is a true copy of the decision of the City of Vaughan's Committee of Adjustment and this decision was concurred in by a majority of the members who heard the application.  <hr/> Christine Vigneault, AMP, ACST Manager Development Services & Secretary Treasurer to the Committee of Adjustment	

Appealing to The Ontario Land Tribunal
 The *Planning Act*, R.S.O. 1990, as amended, Section 45

The applicant, the Minister or any other person or public body who has an interest in the matter may within 20 days of the making of the decision appeal to the Ontario Land Tribunal (OLT) against the decision of the Committee by filing with the Secretary-Treasurer of the Committee a notice of appeal setting out the objection to the decision and the reasons in support of the objection accompanied by payment to the Secretary-Treasurer of the fee prescribed by the Tribunal under the *Ontario Land Tribunal Act*.

A notice of appeal may not be filed by an unincorporated association or group. However, a notice of appeal may be filed in the name of an individual who is a member of the association or group on its behalf.

When **no appeal is lodged** within twenty days after the giving of notice the decision becomes final and binding and notice to that effect will be issued by the Secretary-Treasurer.

PLEASE NOTE: As a result of COVID-19, Vaughan City Hall and all other City facilities are closed to the public at this time. **Please notify the Secretary Treasurer by email at cofa@vaughan.ca** that you will be filing an appeal and mail or courier appeals and prescribed fees to:

Office of the City Clerk - Committee of Adjustment
 2141 Major Mackenzie Drive
 Vaughan Ontario, L6A 1T1

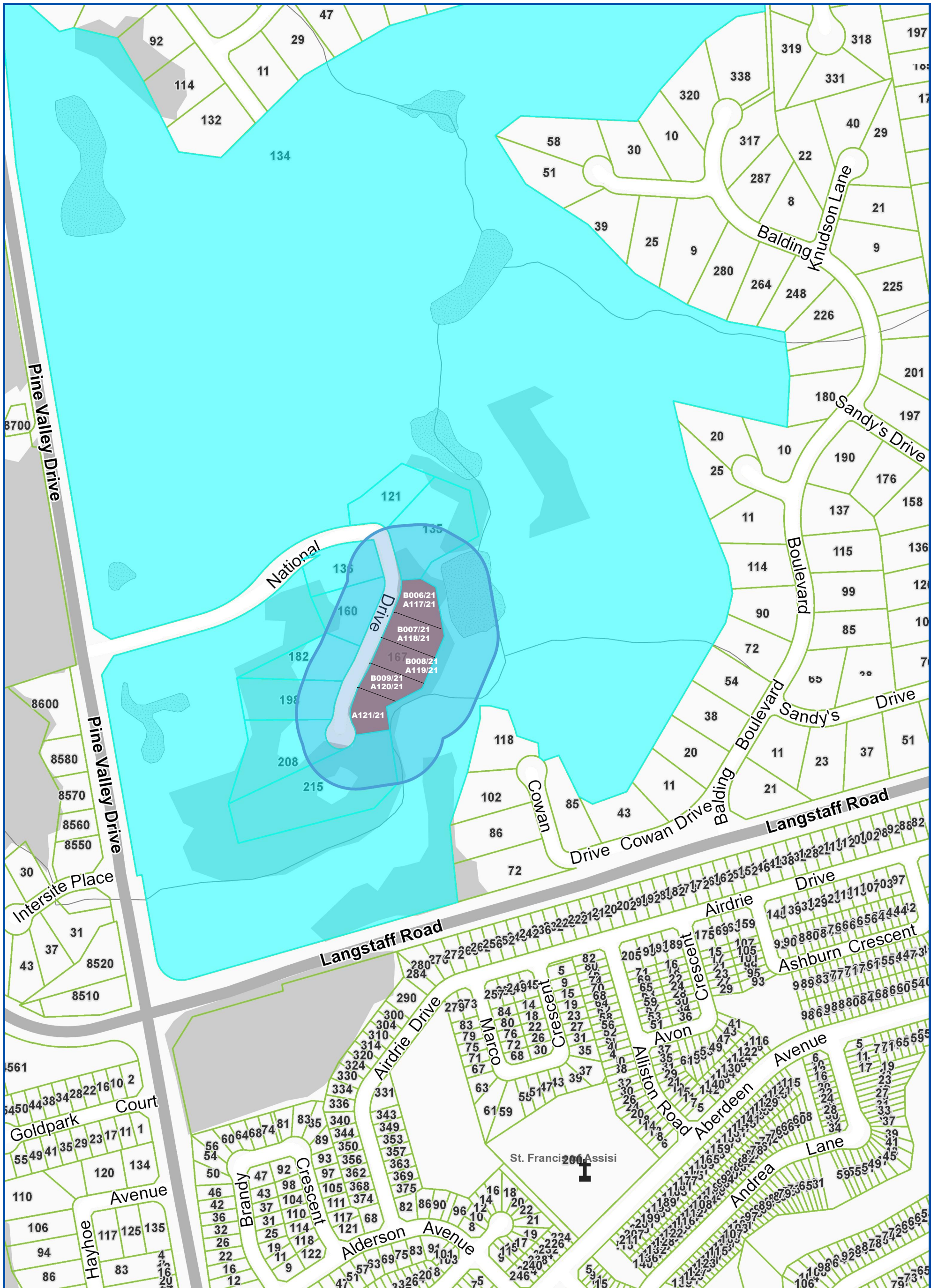
If you have questions regarding the appeal process, please email cofa@vaughan.ca

Appeal Fees & Forms

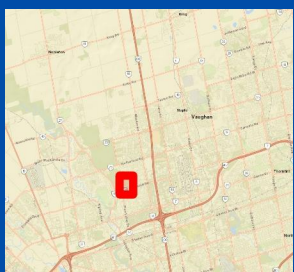
ONTARIO LAND TRIBUNAL (OLT): The OLT appeal fee is \$400 plus \$25 for each additional consent/variance appeal filed by the same appellant against connected applications. The OLT Appeal Fee must be paid by certified cheque or money order payable to the "Minister of Finance". OLT appeals must be filed with the Secretary Treasurer, City of Vaughan.

City of Vaughan OLT Processing Fee: \$866.00 per application

*Please note that all fees are subject to change.



Map Information:



Title: NOTIFICATION MAP - B006/21 - B009/21, A117/21 - A121/21

167 NATIONAL DRIVE, WOODBRIDGE

Disclaimer:
 Every reasonable effort has been made to ensure that the information appearing on this map is accurate and current. We believe the information to be reliable, however the City of Vaughan assumes no responsibility or liability due to errors or omissions. Please report any discrepancies to Infrastructure Programming.



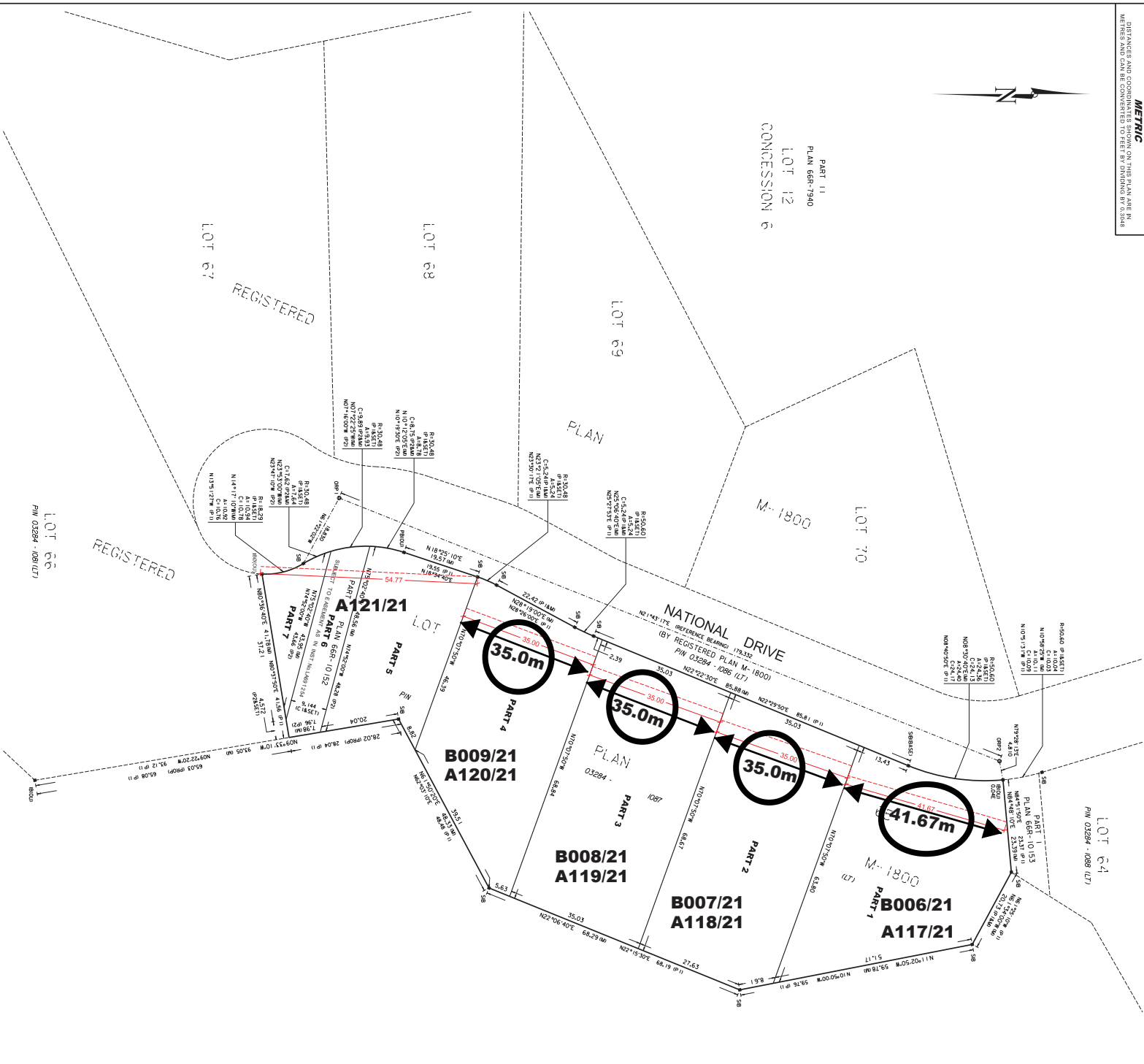
Scale: 1: 5,883
 0 0.09 km

Created By:
 Infrastructure Delivery Department
 November 12, 2021 9:11 AM

Projection:
 NAD 83
 UTM Zone 17N



PART 11
PLAN 66R-7940
LOT 12
CONCESSION 6



PART 11
PLAN 66R-7940
LOT 12
CONCESSION 6

LOT 64
PIN 03284 - 0089 (L7)

REGISTERED
LOT 66
PIN 03284 - 0081(L7)

PLAN 65R-
RECEIVED AND DEPOSITED
DATE: JULY 9, 2021

REPRESENTATIVE FOR THE LAND REGISTRAR FOR THE LAND DIVISION OF ONTARIO, NS

J. MANFARA
ONTARIO LAND SURVEYOR

1. REQUIRE THIS PLAN TO BE DEPOSITED UNDER THE LAND TITLES ACT.
DATE: JULY 9, 2021

PART	LOT	PLAN	PIN No.	AREA 1
1			2252	2252
2			2423	2423
3			2087.3	2087.3
4	ALL OF LOT 65	M-1800	ALL OF PIN 03284-0081 (L7)	1777.8
5			325.6	325.6
6				
7				

PART 11 SUBJECT TO EXEMPTION AS IN REG. 146, LAMBTON

PLAN OF SURVEY OF
LOT 65
REGISTERED PLAN M-1800
CITY OF VAUGHAN
REGIONAL MUNICIPALITY OF YORK

SCALE 1 : 500

NOTES

BEARINGS ARE UTM GRID ZONE 17 NAD(83) (CGRS) AND ARE DERIVED FROM THE OBSERVED REFERENCE POINTS ORP1 AND ORP2 AS DETERMINED BY LEICA NETWORK GPS STATIC OBSERVATIONS. DISTANCES SHOWN ON THIS PLAN ARE GROUND AND CAN BE CONSIDERED AS MEASUREMENTS BY THE COMBINED SCALE FACTOR OF 0.9997016.

OBSERVED REFERENCE POINTS SHOWN HAVE BEEN TIED TO THIS SURVEY TO THE URBAN ACCURACY PER SEC. 4(12) OF ONTARIO REGULATION 219(10).

COORDINATES SHOWN CANNOT, IN THEMSELVES, BE USED TO RE-ESTABLISH CORNERS OR BOUNDARIES SHOWN ON THIS PLAN. ALL FOUND BARS SHOWN HEREOF ARE (O)B UNLESS SHOWN OTHERWISE.

LEGEND

- P1 REGISTERED PLAN M-1800
- C1 CALCULATED FROM 66R-10152
- PROP PROPORTIONED
- M MEASURED - LIMITED
- OU ORIGIN UNKNOWN
- PB PLASTIC BAR
- ORP OBSERVED REFERENCE POINT
- OP FOUND SURVEY MONUMENT

SURVEYORS CERTIFICATE

I CERTIFY THAT:

- THIS SURVEY AND PLAN ARE CORRECT AND IN ACCORDANCE WITH THE SURVEYORS ACT, THE SURVEYORS REG. AND THE LAND TITLES ACT AND THE REGULATIONS MADE UNDER THEM.
- THE SURVEY WAS COMPLETED ON THE Xth DAY OF JULY, 2021.

DATE: JULY 9, 2021

J. MANFARA
ONTARIO LAND SURVEYOR

COMPONENTS UTM ZONE 17 NAD(83) (CGRS)	STATION	NORTHING	EASTING
ORP1	465726.534	64601.222	
ORP2	465726.808	64602.273	

nanfara & ng surveyors inc
PROFESSIONAL LAND SURVEYORS

41 ASHBOURNE CIRCLE, UNIT 9 WOODBORO, ONTARIO, L4L 3K5
TEL: 905.866.9927 FAX: 905.866.7992 email: info@nanfara.com

DATE: JULY 9, 2021

PROJECT: 20211039R1

SCALE: 1 : 500

DATE: JULY 9, 2021

PROJECT: 20211039R1

SCALE: 1 : 500

NOTICE OF DECISION
Minor Variance Application A121/21
 Section 45 of the Planning Act, R.S.O, 1990, c.P.13 & Section 4 of O.Reg 149/20

Date of Hearing: Wednesday, December 8, 2021
Applicant: Carmelo and Milena Calabro
Agent: Lou Pompili
Property: **167 National Drive, Woodbridge ON**
Zoning: The subject lands are zoned RR 9(178) and subject to the provisions of Exception under By-law 1-88 as amended
OP Designation: Vaughan Official Plan 2010 ('VOP 2010'): "Natural Areas"
Related Files: B006/21 - B009/21, inclusive and A117/21 – A120/21, inclusive
Purpose: Relief from By-law 1-88, as amended is requested to permit reduced lot area and lot frontage on the retained land to facilitate Consent Application B009/21.

The following variances are being requested from By-Law 1-88, as amended, to accommodate the above proposal:

By-law Requirement	Proposal
The minimum required lot area is 4,000.0 square metres. [4.1.9, Schedule A]	The minimum proposed lot area is 1,943.2 square metres.

Sketch: A sketch illustrating the request has been attached to the decision.

Having regard to the requirements of Section 45 of the *Planning Act*, R.S.O. 1990, c. P. 13, as amended, including the written and oral submissions related to the application, it is the decision of the Committee:

THAT Application No. A121/21 on behalf of Carmelo and Milena Calabro, be **REFUSED**.

For the following reasons:

1. The general intent and purpose of the by-law will not be maintained.
2. The general intent and purpose of the official plan will not be maintained.
3. The requested variance(s) is/are not acceptable for the appropriate development of the subject lands.
4. The requested variance(s) is/are not minor in nature.

Written & oral submissions considered in the making of this decision were received from the following:

Public Written Submissions	Public Oral Submissions
* Public Correspondence received and considered by the Committee in making this decision	*Please refer to the approved Minutes of December 8, 2021 meeting for submission details.
Name: Boris Guitline Address: 136 National Drive Nature of Correspondence: Letter of Objection Date Received: November 22, 2021 Explanation of the Effect (if any): Information received.	Name: Ken Wragge Address: 182 National Drive, Woodbridge Explanation of the Effect: Information received.
Name: Ken and Elinore Wragge Address: 182 National Drive Nature of Correspondence: Letter of Objection	Name: Robert Blunt b/o National Gulf Company Address: One First Canadian Place, suite 3400 Toronto

Public Written Submissions * Public Correspondence received and considered by the Committee in making this decision	Public Oral Submissions *Please refer to the approved Minutes of December 8, 2021 meeting for submission details.
Date Received: November 28, 2021 Explanation of the Effect (if any): Information received.	Explanation of the Effect: Information received.
Name: Roy and Joan Hints Address: 198 National Drive Nature of Correspondence: Letter of Objection Date Received: November 29, 2021 Explanation of the Effect (if any): Information received.	Name: Randy Melchior Address: 160 National Drive, Woodbridge Explanation of the Effect: Information received.
Name: Sylvia Kada Address: 215 National Drive Nature of Correspondence: Letter of Objection Date Received: December 1, 2021 Explanation of the Effect (if any): Information received.	Name: Anna Bortolus Address: 25 Hanson Court Explanation of the Effect (if any): Information received.
Name: Boris Guitline and Oksana Filipenko Address: 136 National Drive and 121 National Drive Nature of Correspondence: Letter of Objection Date Received: December 4, 2021 Explanation of the Effect (if any): Information received.	
Name: Anthony F. LaRegina, National Estates Ratepayer Association Address: 28 Sanday's Drive Nature of Correspondence: Letter of Objection Date Received: December 7, 2021 Explanation of the Effect (if any): Information received.	
Name: Randy Melchior Address: 160 National Drive Nature of Correspondence: Letter of Objection Date Received: December 1, 2021 Explanation of the Effect (if any): Information received.	
Name: Andrew L. Jeanrie, b/o The National Gulf Club of Canada Address: 136 National Drive Nature of Correspondence: Letter of Objection Date Received: December 6, 2021 Explanation of the Effect (if any): Information received.	
Name: Nick and Fiorella Marinelli Address: 135 National Drive Nature of Correspondence: Letter of Objection Date Received: December 1, 2021 Explanation of the Effect (if any): Information received.	
Name: Maria Saverino Address: 208 National Drive Nature of Correspondence: Letter of Objection Date Received: December 7, 2021 Explanation of the Effect (if any): Information received.	
Name: Phyllis Santone, c/o Pinewood Estates Ratepayers Association Address: 136 National Drive Nature of Correspondence: Letter of Objection Date Received: December 6, 2021	


Public Written Submissions * Public Correspondence received and considered by the Committee in making this decision	Public Oral Submissions *Please refer to the approved Minutes of December 8, 2021 meeting for submission details.
Explanation of the Effect (if any): Information received.	
Name: Lou Pompili Address: Agent Nature of Correspondence: Justification Letter Date Received: December 5, 2021 Explanation of the Effect (if any): Information received.	

Late Written Public Submissions: None

Public written submissions on an Application shall only be received by the Secretary Treasurer until **noon** on the last business day prior to the day of the scheduled Meeting.

MEMBERS PRESENT WHO CONCUR IN THIS DECISION:

<i>H. Zheng</i>	<i>A. Perrella</i>	<i>R. Buckler</i>
H. Zheng Member	A. Perrella Chair	R. Buckler Member
<i>S. Kerwin</i>		<i>A. Antinucci</i>
S. Kerwin Vice Chair		A. Antinucci Member

DATE OF HEARING:	Wednesday, December 8, 2021
DATE OF NOTICE:	December 16, 2021
LAST DAY FOR *APPEAL: *Please note that appeals must be received by this office no later than 4:30 p.m. on the last day of appeal.	December 28, 2021 4:30 p.m.
CERTIFICATION: I hereby certify that this is a true copy of the decision of the City of Vaughan's Committee of Adjustment and this decision was concurred in by a majority of the members who heard the application.  <hr/> Christine Vigneault, AMP, ACST Manager Development Services & Secretary Treasurer to the Committee of Adjustment	

Appealing to The Ontario Land Tribunal
 The *Planning Act*, R.S.O. 1990, as amended, Section 45

The applicant, the Minister or any other person or public body who has an interest in the matter may within 20 days of the making of the decision appeal to the Ontario Land Tribunal (OLT) against the decision of the Committee by filing with the Secretary-Treasurer of the Committee a notice of appeal setting out the objection to the decision and the reasons in support of the objection accompanied by payment to the Secretary-Treasurer of the fee prescribed by the Tribunal under the *Ontario Land Tribunal Act*.

A notice of appeal may not be filed by an unincorporated association or group. However, a notice of appeal may be filed in the name of an individual who is a member of the association or group on its behalf.

When **no appeal is lodged** within twenty days after the giving of notice the decision becomes final and binding and notice to that effect will be issued by the Secretary-Treasurer.

PLEASE NOTE: As a result of COVID-19, Vaughan City Hall and all other City facilities are closed to the public at this time. **Please notify the Secretary Treasurer by email at cofa@vaughan.ca** that you will be filing an appeal and mail or courier appeals and prescribed fees to:

Office of the City Clerk - Committee of Adjustment
 2141 Major Mackenzie Drive
 Vaughan Ontario, L6A 1T1

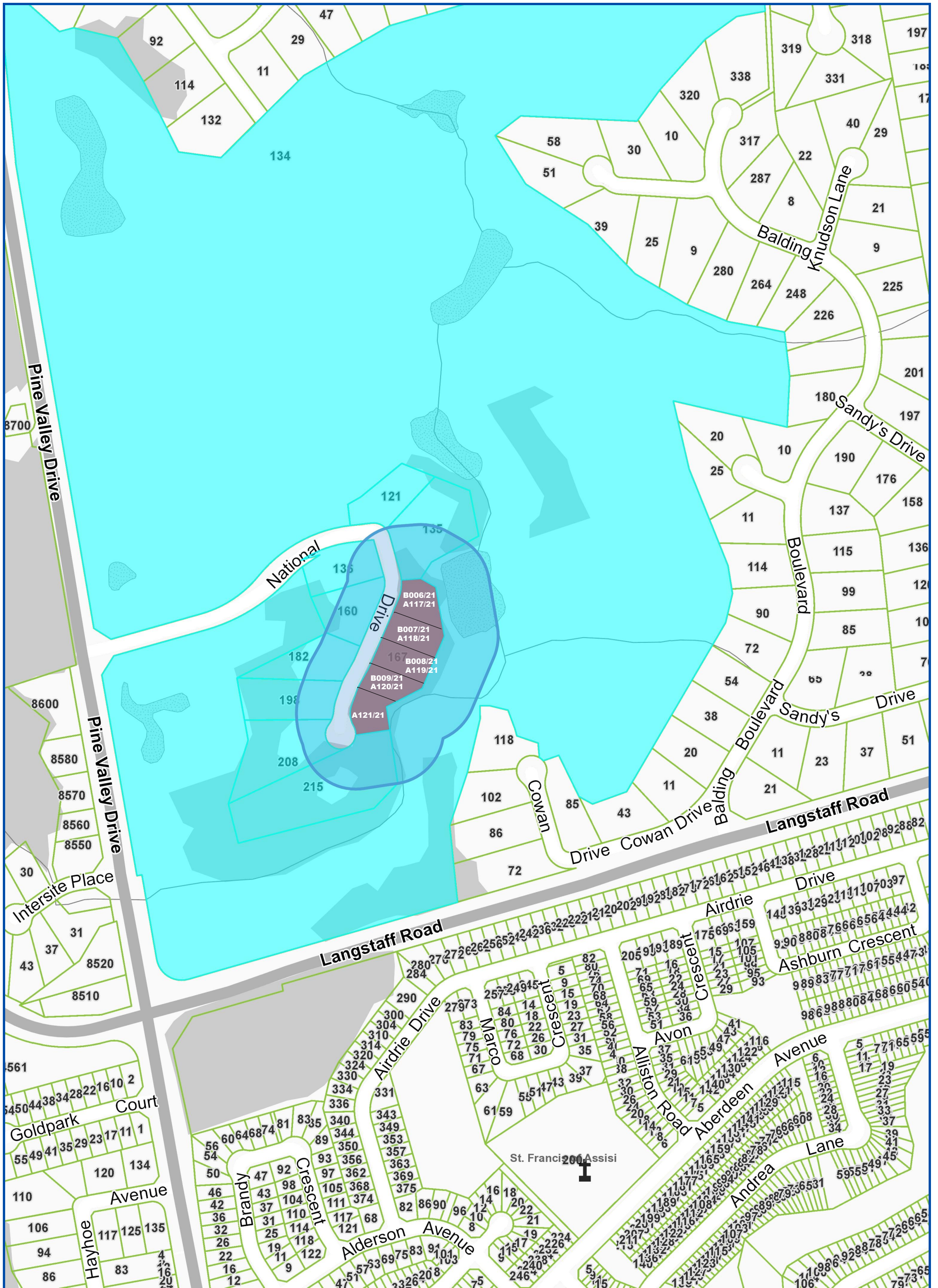
If you have questions regarding the appeal process, please email cofa@vaughan.ca

Appeal Fees & Forms

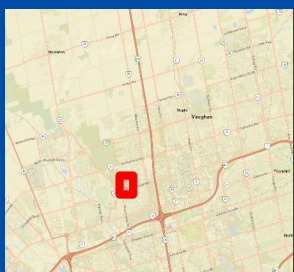
ONTARIO LAND TRIBUNAL (OLT): The OLT appeal fee is \$400 plus \$25 for each additional consent/variance appeal filed by the same appellant against connected applications. The OLT Appeal Fee must be paid by certified cheque or money order payable to the "Minister of Finance". OLT appeals must be filed with the Secretary Treasurer, City of Vaughan.

City of Vaughan OLT Processing Fee: \$866.00 per application

*Please note that all fees are subject to change.



Map Information:



Title: NOTIFICATION MAP - B006/21 - B009/21, A117/21 - A121/21

167 NATIONAL DRIVE, WOODBRIDGE

Disclaimer:
 Every reasonable effort has been made to ensure that the information appearing on this map is accurate and current. We believe the information to be reliable, however the City of Vaughan assumes no responsibility or liability due to errors or omissions. Please report any discrepancies to Infrastructure Programming.



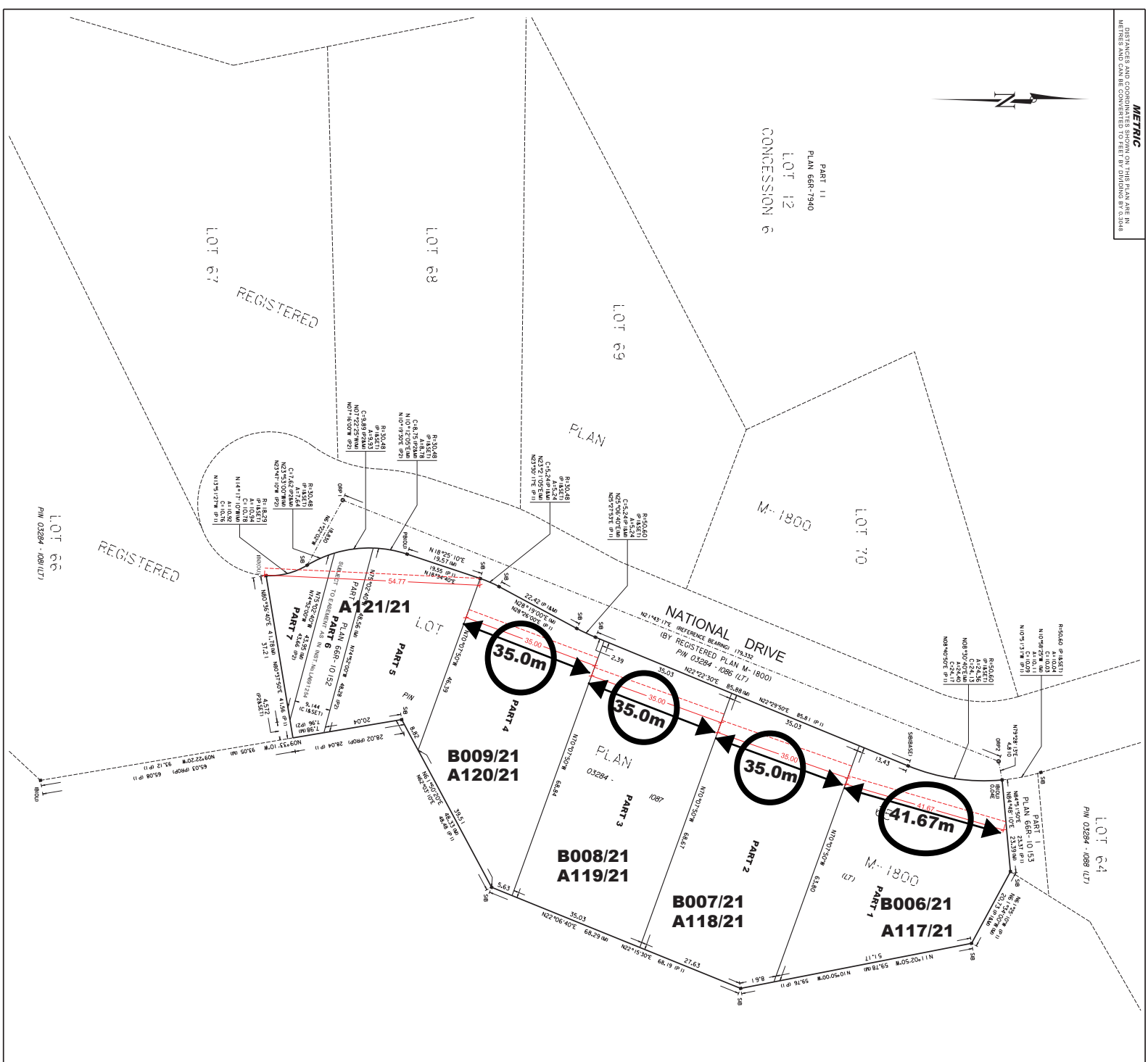
Scale: 1 : 5,883
 0 0.09 km

Created By:
 Infrastructure Delivery Department
 November 12, 2021 9:11 AM

Projection:
 NAD 83
 UTM Zone 17N



PART 11
PLAN 66R-7940
LOT 12
CONCESSION 6

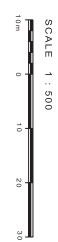


LOT 64
PIN 03284 - 0089 (L7)

PART 11
PLAN 66R-7940
LOT 12
CONCESSION 6

<p>1. REQUIRE THIS PLAN TO BE DEPOSITED UNDER THE LAND TITLES ACT. DATE: JULY 9, 2021.</p>		<p>PLAN 65R- RECEIVED AND DEPOSITED DATE: _____</p>	
<p>J. NANFARA ONTARIO LAND SURVEYOR</p>		<p>REPRESENTATIVE FOR THE LAND REGISTRAR FOR THE LAND DIVISION OF ONTARIO DATE: _____</p>	
<p>PART II SUBJECT TO EXEMPTION AS IN REG. 14(1) SUBSECTION 2</p>			
PART	LOT	PLAN	AREA 1
1		225/2	225.2
2		242/3	242.3
3		268/3	268.3
4	ALL OF LOT 65	M-1800	1777.8
5		ALL OF PIN 03284-0081 (L7)	2087.3
6			1777.8
7			325.6

PLAN OF SURVEY OF
LOT 65
REGISTERED PLAN M-1800
CITY OF VAUGHAN
REGIONAL MUNICIPALITY OF YORK



NOTES
BEARINGS ARE UTM GRID ZONE 17 NAD83(CSRS) AND ARE DERIVED FROM THE OBSERVED REFERENCE POINTS ORP1 AND ORP2 AS DETERMINED BY LEICA NETWORK GPS STATIC OBSERVATIONS. DISTANCES SHOWN ON THIS PLAN ARE GROUND AND CAN BE CONSIDERED AS HORIZONTAL BY THE COMBINED SCALE FACTOR OF 0.9997018.
OBSERVED REFERENCE POINTS SHOWN HAVE BEEN TIED TO THIS SURVEY TO THE URBAN ACCURACY PER SEC. 4(1) OF ONTARIO REGULATION 219(10).
COORDINATES SHOWN CANNOT, IN THEMSELVES, BE USED TO RE-ESTABLISH CORNERS OR BOUNDARIES SHOWN ON THIS PLAN. ALL FOUND BARS SHOWN HEREOF ARE (DOB) UNLESS SHOWN OTHERWISE.

- LEGEND**
- P1 REGISTERED PLAN M-1800
 - P2 CALCULATED FROM 66R-10152
 - P3 PROPORTIONED
 - M MEASURED - LIMITED
 - OU ORIGIN UNKNOWN
 - PB PLASTIC BAR
 - ORP OBSERVED REFERENCE POINT
 - OP FOUND SURVEY MONUMENT

SURVEYORS CERTIFICATE

I CERTIFY THAT:
1. THIS SURVEY AND PLAN ARE CORRECT AND IN ACCORDANCE WITH THE SURVEYORS ACT, THE SURVEYORS REG. AND THE LAND TITLES ACT AND THE REGULATIONS MADE UNDER THEM.
2. THE SURVEY WAS COMPLETED ON THE XXth DAY OF JULY, 2021.

J. NANFARA
ONTARIO LAND SURVEYOR

COMPONENTS UTM ZONE 17 NAD 83 (CSRS)			
EASTING	465726.534	EASTING	434617.22
NORTHING	465726.534	NORTHING	759927.273
HEIGHT	465726.534	HEIGHT	465726.534

nanfara & ng surveyors inc
PROFESSIONAL LAND SURVEYORS

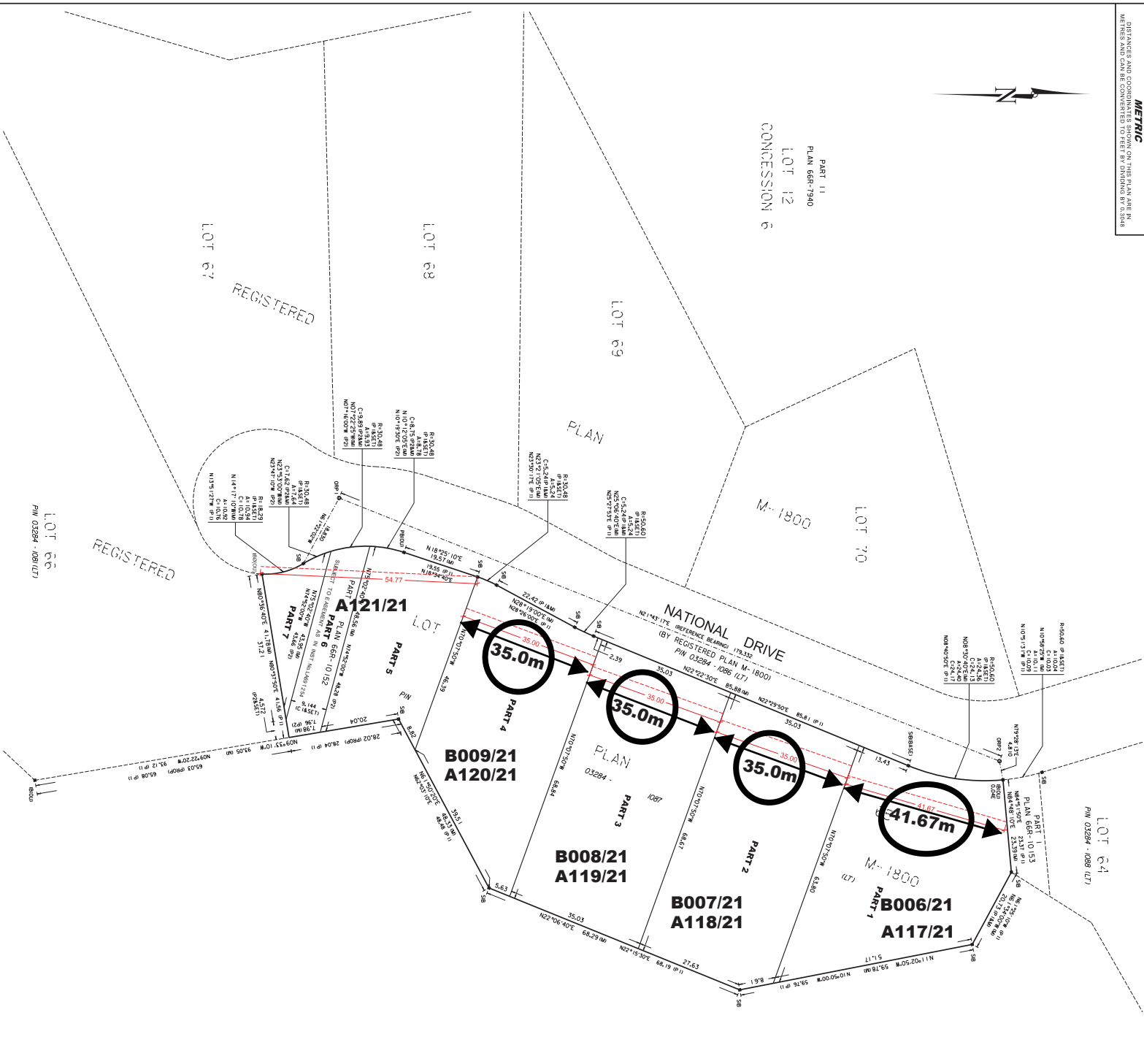
41 ASHBOURNE CIRCLE, UNIT 9 WOODBRIDGE, ONTARIO, L4L 3K5
TEL: (905) 866-3923 FAX: (905) 866-7992 email: info@nanfara.com

DATE: JULY 9, 2021

PROJECT: 20211039R1



PART 11
PLAN 66R-7940
LOT 12
CONCESSION 6



PART 11
PLAN 66R-7940
LOT 12
CONCESSION 6

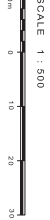
LOT 64
PIN 03284 - 0089 (L7)

PLAN 65R-
RECEIVED AND DEPOSITED
DATE: JULY 9, 2021

REPRESENTATIVE FOR THE LAND REGISTRAR FOR THE LAND DIVISION OF YORK NO. 89
J. MANFARA
ONTARIO LAND SURVEYOR

PART SCHEDULE		PART 11	
PART	LOT	PLAN	AREA (1)
1		225/21	225.2
2		226/21	226.3
3		227/21	227.4
4	ALL OF LOT 65	M-1800	2087.3
5		ALL OF PIN 03284-0081 (L7)	1777.8
6			1777.8
7			325.0

PLAN OF SURVEY OF
LOT 65
REGISTERED PLAN M-1800
CITY OF VAUGHAN
REGIONAL MUNICIPALITY OF YORK



NOTES
BEARINGS ARE UTM GRID ZONE 17N ADJUSTED (GSD83) AND ARE DERIVED FROM THE OBSERVED REFERENCE POINTS ORP1 AND ORP2 AS DETERMINED BY LEICA NETWORK GPS STATIC OBSERVATIONS. DISTANCES SHOWN ON THIS PLAN ARE GROUND AND CAN BE CONSIDERED AS HORIZONTAL DISTANCES BY THE COMBINED SCALE FACTOR OF 0.9997018.
OBSERVED REFERENCE POINTS SHOWN HAVE BEEN TIED TO THIS SURVEY TO THE URBAN ACCURACY PER SEC. 4(12) OF ONTARIO REGULATION 219(10).
COORDINATES SHOWN CANNOT, IN THEMSELVES, BE USED TO RE-ESTABLISH CORNERS OR BOUNDARIES SHOWN ON THIS PLAN. ALL FOUND BARS SHOWN HEREOF ARE (DOB) UNLESS SHOWN OTHERWISE.

- LEGEND**
- P1 REGISTERED PLAN M-1800
 - C1 CALCULATED FROM 66R-10152
 - PROP PROPORTIONED
 - M MEASURED - LIMITED
 - OU ORIGIN UNKNOWN
 - PB PLASTIC BAR
 - ORP OBSERVED REFERENCE POINT
 - OP FOUND SURVEY MONUMENT

SURVEYORS CERTIFICATE

- I CERTIFY THAT:
1. THIS SURVEY AND PLAN ARE CORRECT AND IN ACCORDANCE WITH THE SURVEYORS ACT, THE SURVEYORS REGULATION AND THE LAND TITLES ACT AND THE REGULATIONS MADE UNDER THEM.
2. THE SURVEY WAS COMPLETED ON THE Xth DAY OF JULY, 2021.

DATE: JULY 9, 2021
J. MANFARA
ONTARIO LAND SURVEYOR

COMMUNITES UTM ZONE 17N AND 83 (CSRS)			
STATION	NORTHING	EASTING	HEIGHT
ORP2	465726.534	134617.222	170.000
ORP3	465726.534	134617.222	170.000

nanfara & ng surveyors inc
PROFESSIONAL LAND SURVEYORS
41 ASHBOURNE CIRCLE, UNIT 9 WOODBORO, ONTARIO, L4L 3K5
TEL: (905) 866-3923 FAX: (905) 866-7992 email: info@nanfara.com

OPERATOR	DATE	PROJECT	NO.	REV.
JN	MMD	20210709	20211039R1	A