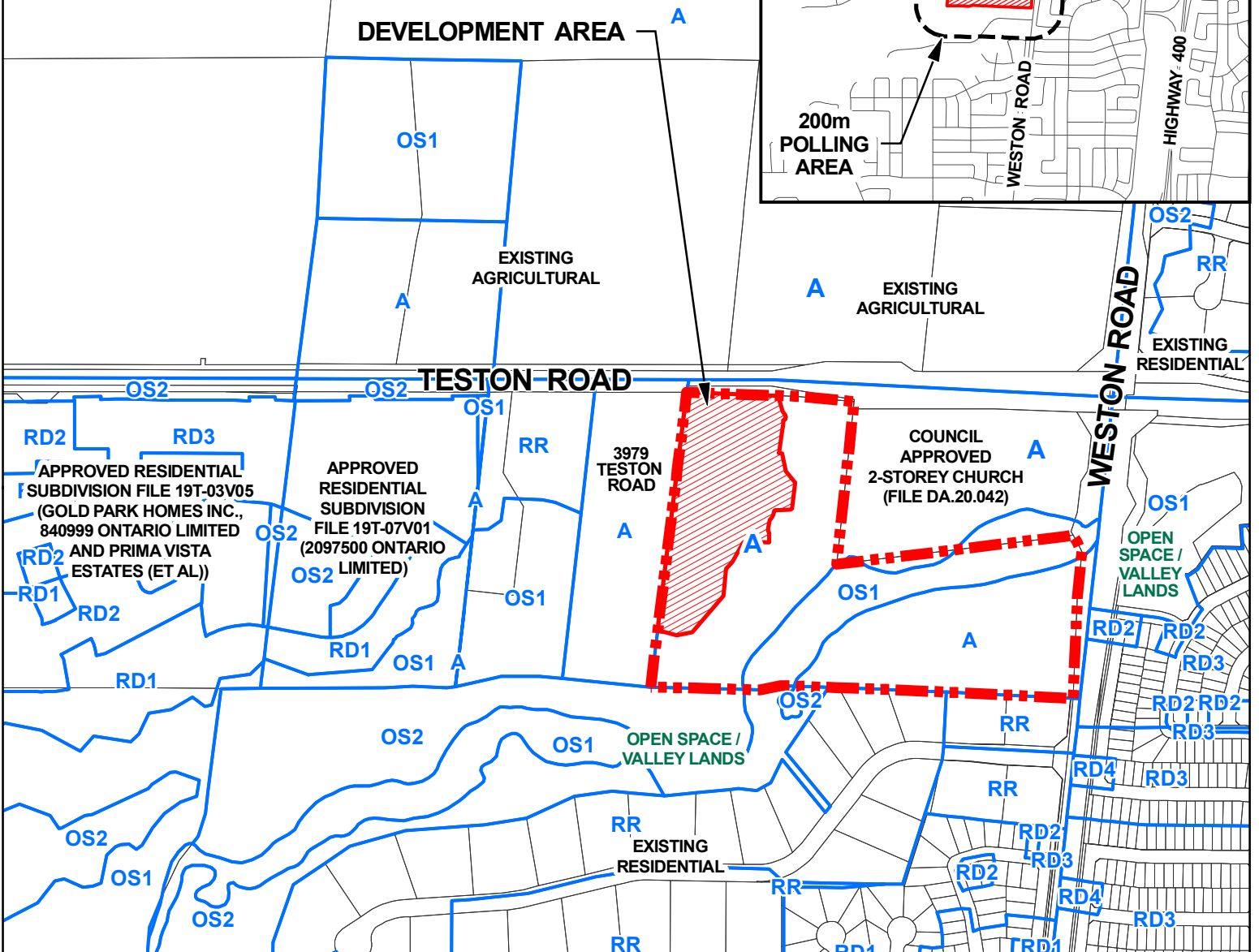
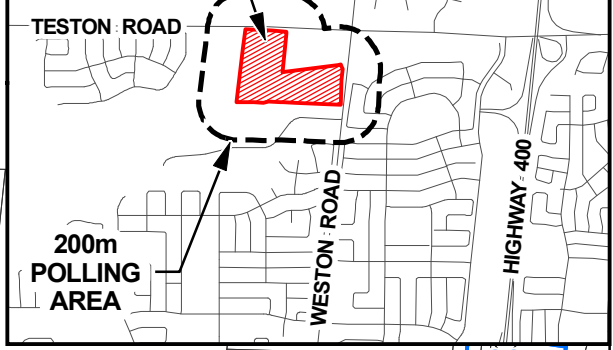




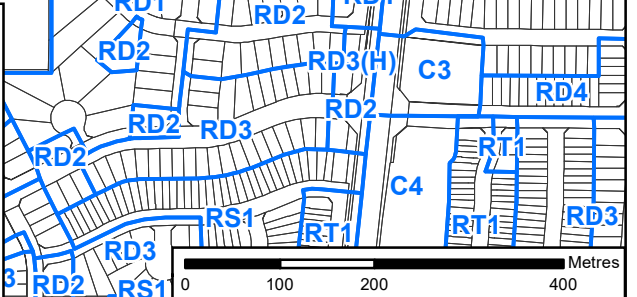


CONTEXT MAP

SUBJECT LANDS



- | | |
|---|--------------------------------------|
|  Subject Lands | RD1, Residential Detached Zone One |
|  Development Area | RD2, Residential Detached Zone Two |
| A, Agricultural Zone | RD3, Residential Detached Zone Three |
| C3, Local Commercial Zone | RD4, Residential Detached Zone Four |
| C4, Neighbourhood Commercial Zone | RR, Rural Residential Zone |
| OS1, Open Space Conservation Zone | RS1, Residential Semi-Detached Zone |
| OS2, Open Space Park Zone | RT1, Residential Townhouse Zone |



Context and Location Map

LOCATION:
3911 Teston Road
Part of Lot 25, Concession 6

APPLICANT:
3911 Teston Road Inc.



Attachment

FILES: OP.21.005,
Z.21.008 and 19T-21V002

DATE:
June 21, 2022

2