

CITY OF VAUGHAN

EXTRACT FROM COUNCIL MEETING MINUTES OF MARCH 21, 2023

Item 3, Report No. 11, of the Committee of the Whole, which was adopted, as amended, by the Council of the City of Vaughan on March 21, 2023, as follows:

By approving the recommendation contained in the report Deputy City Manager, Planning and Growth Management, dated February 28, 2023, subject to approving the following in accordance with Communication C8, Deputy City Manager, Planning and Growth Management, dated March 15, 2023, as follows:

- 1. That Recommendation 1b) of the report be revised to approve a gross density of 11.43 units per hectare for the Block 40/47 Plan Area, resulting in a site density of 45 units per hectare on the Subject Lands and all references to 11.41 units per hectare in the report shall be replaced with 11.43 units per hectare; and***
- 2. That Attachment 1a) respecting Conditions of Approval for Draft Plan of Subdivision File 19T-21V002, be replaced, as red-lined, with the attached; and***

By receiving Communications C1 from Irene Ford, dated February 28, 2023.

-
- 3. 3911 TESTON RD INC.: OFFICIAL PLAN AMENDMENT FILE OP.21.005, ZONING BY-LAW AMENDMENT FILE Z.21.008, DRAFT PLAN OF SUBDIVISION FILE 19T-21V002: 3911 TESTON ROAD, VICINITY OF TESTON ROAD AND WESTON ROAD (REFERRED)**

The Committee of the Whole recommends:

- 1) That no parkland will be required on site for these applications that will result in a loss of units to this project. To give effect to such, amendments to the staff recommendations contained in the report of the Deputy City Manager, Planning and Growth Management dated June 21, 2022, be approved, subject to the following changes:**

Recommendation 1 a) be deleted in its entirety;

Recommendation 1 b) be revised to approve a gross density of 11.41 units per net hectare;

Recommendation 2 a) be deleted in its entirety;

Recommendation 2 b) be revised to read: A single access on Teston Road located 27.5m east of the subject property's westerly property line, subject to approval by York Region. Access to the single access will be shared by the subject lands and the abutting lands to the west, municipally known as 3979 Teston Road in a location to the satisfaction of 3911 Teston Road Inc.;

CITY OF VAUGHAN

EXTRACT FROM COUNCIL MEETING MINUTES OF MARCH 21, 2023

Item 3, CW Report 11 – Page 2

Recommendation 2 c) be deleted in its entirety;

Recommendation 2 d) be revised to read: That the City of Vaughan will work cooperatively with the applicant and the TRCA to address the accessory stormwater management structures (i.e., plunge pool and access road) in a manner that maintains the number of units within the plan, as proposed;

Recommendation 3 a) be deleted in its entirety;

Recommendation 3 b) be revised to read: A single access on Teston Road located 27.5m east of the subject property's westerly property line, subject to approval by York Region. Access to the single access will be shared by the subject lands and the abutting lands to the west, municipally known as 3979 Teston Road in a location to the satisfaction of 3911 Teston Road Inc.;

Recommendation 3 c) be deleted in its entirety;

Recommendation 3 d) be revised to read: That the City of Vaughan will work cooperatively with the applicant and the TRCA to address the accessory stormwater management structures (i.e., plunge pool and access road) in a manner that maintains the number of units within the plan, as proposed;

Recommendations 1 and 3 contained in Communication C1, Memorandum from the Deputy City Manager, Planning and Growth Management dated February 24, 2023, be approved as follows:

- 1. THAT Recommendations #4 and #6 be deleted;**
- 3. THAT Attachment 1 respecting Conditions of Approval for Draft Plan of Subdivision File 19T-21V002, be replaced, as red-lined, with the attached to correct an error as identified by the applicant in their letter dated June 20, 2022, and to add a condition as identified by Development Engineering staff;**

Recommendation 6 be reinstated and revised to allocate servicing capacity for 144 residential units and the appropriate persons equivalent; and

- 2) That the comments from Ms. Rosemarie Humphries, Humphries Planning Group Inc., Pippin Road, Vaughan, be received.**

CITY OF VAUGHAN

EXTRACT FROM COUNCIL MEETING MINUTES OF MARCH 21, 2023

Item 3, CW Report 11 – Page 3

Recommendations

Council, at its meeting of September 28, 2022, adopted the following recommendation (Item 9, Committee of the Whole, Report No. 32), without amendment:

Recommendations of the Committee of the Whole of September 13, 2022:

1. That consideration of this matter be deferred to the Q1 of 2023, Committee of the Whole meeting; and
2. That the following Communication be received:
 - C3. Rosemarie Humphries, Humphries Planning Group Inc., dated September 2, 2022

Council, at its meeting of June 28, 2022, adopted the following recommendation, (Item 9, Committee of the Whole, Report No. 30), without amendment:

Recommendation of the Committee of the Whole of June 21, 2022:

1. That consideration of this matter be deferred to the September 13, 2022, Committee of the Whole meeting; and
2. That the following Communication be received:
 - C12. Rosemarie Humphries, Humphries Planning Group Inc., dated June 20, 2022.

Report / recommendations of the of the Report of the Deputy City Manager, Planning and Growth Management, dated June 21, 2022:

1. THAT Official Plan Amendment File OP.21.005 (3911 Teston Road Inc.) BE APPROVED to amend Vaughan Official Plan 2010 and Official Plan Amendment 600 for the Subject Lands shown on Attachment 2, to permit the development within the “Low-Density Residential” designation, together with the site-specific exceptions identified in Table 1, SUBJECT TO THE FOLLOWING MODIFICATIONS:
 - a. Back-to-Back Townhouse Blocks 7 and 8 as shown on Attachment 5, are removed to accommodate a centralized parkette, and;
 - b. The gross density be revised from 5 to 11.3 units per hectare rather than 5 to 11.41 units per hectare to account for the net loss of 20 dwelling units due to the above noted modification.

CITY OF VAUGHAN

EXTRACT FROM COUNCIL MEETING MINUTES OF MARCH 21, 2023

Item 3, CW Report 11 – Page 4

2. THAT Zoning By-law Amendment Z.21.008 (3911 Teston Road Inc.) BE APPROVED IN PRINCIPLE to amend Zoning By-law 1-88 to rezone the Subject Lands from “A Agricultural Zone” and “OS1 Open Space Conservation Zone” in Zoning By-law 1-88 to “RT1 Residential Townhouse Zone”, “OS1 Open Space Conservation Zone” and “A Agricultural Zone” in the manner shown on Attachment 4, together with the site-specific zoning exceptions identified in Table 2, SUBJECT TO THE FOLLOWING MODIFICATIONS as shown on Attachments 5 and 6:
 - a. replace Back-to-Back Townhouse Blocks 7 and 8, as shown on Attachment 5, to accommodate a centralized parkette;
 - b. facilitate a single access on Teston Road to be shared by the subject lands and the abutting lands to the west, municipally known as 3979 Teston Road;
 - c. explore alternative access locations from Teston Road to avoid an existing catch basin located along Teston Road, to the satisfaction of York Region, and;
 - d. relocate the accessory stormwater management structures (i.e. plunge pool and access road) to the satisfaction of the TRCA, which may result in the loss of unit(s) to Block 18, as shown on Attachment 6.
3. THAT prior to the enactment of the implementing Zoning By-law Amendment for File Z.21.008, the related Site Development Application (File DA.21.069) shall be approved and address the following to the satisfaction of the City:
 - a. replace Back-to-Back Townhouse Blocks 7 and 8, as shown on Attachment 5 to accommodate a centralized parkette;
 - b. facilitate a single access on Teston Road to be shared by the subject lands and the abutting lands to the west, municipally known as 3979 Teston Road;
 - c. explore alternative access locations from Teston Road to avoid an existing catch basin located along Teston Road to the satisfaction of York Region, and;
 - d. relocate the accessory stormwater management structures (i.e. plunge pool and access road) to the satisfaction of the TRCA, which may result in the loss of unit(s) to Block 18, as shown on Attachment 6.

CITY OF VAUGHAN

EXTRACT FROM COUNCIL MEETING MINUTES OF MARCH 21, 2023

Item 3, CW Report 11 – Page 5

4. THAT the Owner be permitted to apply for a Minor Variance Application(s) to the City of Vaughan Committee of Adjustment, if required, before the second anniversary of the day on which the implementing Zoning By-law for the subject lands comes into effect, to permit minor adjustments to the implementing Zoning By-law;
5. THAT Draft Plan of Subdivision File 19T-21V002 (3911 Teston Road Inc.) BE APPROVED SUBJECT TO THE CONDITIONS OF DRAFT PLAN OF SUBDIVISION APPROVAL identified in Attachment 1, to permit one (1) residential block (Block “1”), one (1) 10 m open space buffer block (Block “2”) and a one (1) block to be retained by the Owner for future development purposes (Block “3”), with the portions proposed to be rezoned to “OS1 Open Space Conservation Zone,” to be conveyed to the TRCA.
6. THAT Vaughan Council adopt the following resolution for the allocation of water and sewage servicing capacity:

“THAT Draft Plan of Subdivision File 19T-21V002 be allocated servicing capacity from the York Sewage Servicing/Water Supply System for a total of 125 residential units (383 persons equivalent). The allocation of said capacity may be redistributed (at the discretion of the City) in accordance with the City’s Servicing Capacity Allocation Section if the development does not proceed to registration and/or building permit issuance within 36 months”.

Committee of the Whole (1) Report

DATE: Tuesday, February 28, 2023

WARD: 3

TITLE: 3911 TESTON ROAD INC.

OFFICIAL PLAN AMENDMENT FILE OP.21.005

ZONING BY-LAW AMENDMENT FILE Z.21.008

DRAFT PLAN OF SUBDIVISION 19T-21V002

3911 TESTON ROAD

VICINITY OF TESTON ROAD AND WESTON ROAD

(REFERRED)

FROM:

Haiqing Xu, Deputy City Manager, Planning and Growth Management

ACTION: DECISION

Purpose

To seek approval from the Committee of the Whole for Official Plan Amendment File OP.21.005, Zoning By-law Amendment File Z.21.008 and Draft Plan of Subdivision File 19T-21V002 for the Subject Lands shown on Attachment 2, to permit one (1) residential block for 125 common element townhouse dwelling units consisting of 57 street townhouse units, 28 dual frontage townhouses units and 40 back-to-back townhouse units, private parkettes and a private stormwater management pond accessed by a common element condominium road (Block 1), a 10 m open space buffer area (Block 2) and a future development block (Block 3), as shown on Attachments 4 to 9.

Report Highlights

- The Owner proposes a development comprised of 145 townhouse dwelling units, private amenity areas and a stormwater management pond, accessed by a private condominium road
- Official Plan Amendment, Zoning By-law Amendment, and Draft Plan of Subdivision applications are required to permit the proposed development
- The Development Planning Department recommends modifications to the proposed development.
- The modified development would consist of 125 common element townhouses units with a gross density of 11.3 units per hectare
- The Development Planning Department supports the approval of the modified development as it is consistent with Provincial and Regional policies, and the amendments proposed to the Vaughan Official Plan and Zoning By-law 1-88 are considered appropriate and compatible with existing and planned land uses in the surrounding area.

Recommendation

Council, at its meeting of September 28, 2022, adopted the following recommendation, (Item 9, Committee of the Whole, Report No. 32), without amendment:

Recommendations of the Committee of the Whole of September 13, 2022:

- 1) That consideration of this matter be deferred to the Q1 of 2023, Committee of the Whole meeting; and
- 2) That the following Communication be received:

C3. Rosemarie Humphries, Humphries Planning Group Inc., dated September 2, 2022

Council, at its meeting of June 28, 2022, adopted the following recommendation, (Item 9, Committee of the Whole, Report No. 30), without amendment:

Recommendation of the Committee of the Whole of June 21, 2022:

- 1) That consideration of this matter be deferred to the September 13, 2022, Committee of the Whole meeting; and
- 2) That the following Communication be received:

C12. Rosemarie Humphries, Humphries Planning Group Inc., dated June 20, 2022

Report / recommendations of the of the Report of the Deputy City Manager, Planning and Growth Management, dated June 21, 2022:

1. THAT Official Plan Amendment File OP.21.005 (3911 Teston Road Inc.) BE APPROVED to amend Vaughan Official Plan 2010 and Official Plan Amendment 600 for the Subject Lands shown on Attachment 2, to permit the development within the “Low-Density Residential” designation, together with the site-specific exceptions identified in Table 1, SUBJECT TO THE FOLLOWING MODIFICATIONS:
 - a. Back-to-Back Townhouse Blocks 7 and 8 as shown on Attachment 5, are removed to accommodate a centralized parkette, and;
 - b. The gross density be revised from 5 to 11.3 units per hectare rather than 5 to 11.41 units per hectare to account for the net loss of 20 dwelling units due to the above noted modification.

2. THAT Zoning By-law Amendment Z.21.008 (3911 Teston Road Inc.) BE APPROVED IN PRINCIPLE to amend Zoning By-law 1-88 to rezone the Subject Lands from “A Agricultural Zone” and “OS1 Open Space Conservation Zone” in Zoning By-law 1-88 to “RT1 Residential Townhouse Zone”, “OS1 Open Space Conservation Zone” and “A Agricultural Zone” in the manner shown on Attachment 4, together with the site-specific zoning exceptions identified in Table 2, SUBJECT TO THE FOLLOWING MODIFICATIONS as shown on Attachments 5 and 6:
 - a. replace Back-to-Back Townhouse Blocks 7 and 8, as shown on Attachment 5, to accommodate a centralized parkette;
 - b. facilitate a single access on Teston Road to be shared by the subject lands and the abutting lands to the west, municipally known as 3979 Teston Road;
 - c. explore alternative access locations from Teston Road to avoid an existing catch basin located along Teston Road, to the satisfaction of York Region, and;
 - d. relocate the accessory stormwater management structures (i.e. plunge pool and access road) to the satisfaction of the TRCA, which may result in the loss of unit(s) to Block 18, as shown on Attachment 6.

3. THAT prior to the enactment of the implementing Zoning By-law Amendment for File Z.21.008, the related Site Development Application (File DA.21.069) shall be approved and address the following to the satisfaction of the City:
 - a. replace Back-to-Back Townhouse Blocks 7 and 8, as shown on Attachment 5 to accommodate a centralized parkette;
 - b. facilitate a single access on Teston Road to be shared by the subject lands and the abutting lands to the west, municipally known as 3979 Teston Road;
 - c. explore alternative access locations from Teston Road to avoid an existing catch basin located along Teston Road to the satisfaction of York Region, and;
 - d. relocate the accessory stormwater management structures (i.e. plunge pool and access road) to the satisfaction of the TRCA, which may result in the loss of unit(s) to Block 18, as shown on Attachment 6.
4. THAT the Owner be permitted to apply for a Minor Variance Application(s) to the City of Vaughan Committee of Adjustment, if required, before the second anniversary of the day on which the implementing Zoning By-law for the subject lands comes into effect, to permit minor adjustments to the implementing Zoning By-law;
5. THAT Draft Plan of Subdivision File 19T-21V002 (3911 Teston Road Inc.) BE APPROVED SUBJECT TO THE CONDITIONS OF DRAFT PLAN OF SUBDIVISION APPROVAL identified in Attachment 1, to permit one (1) residential block (Block "1"), one (1) 10 m open space buffer block (Block "2") and a one (1) block to be retained by the Owner for future development purposes (Block "3"), with the portions proposed to be rezoned to "OS1 Open Space Conservation Zone," to be conveyed to the TRCA.
6. THAT Vaughan Council adopt the following resolution for the allocation of water and sewage servicing capacity:

"THAT Draft Plan of Subdivision File 19T-21V002 be allocated servicing capacity from the York Sewage Servicing/Water Supply System for a total of 125 residential units (383 persons equivalent). The allocation of said capacity may be redistributed (at the discretion of the City) in accordance with the City's Servicing Capacity Allocation Section if the development

does not proceed to registration and/or building permit issuance within 36 months”.

Background

Location: The subject lands (the ‘Subject Lands’) are 4 hectares in size with frontage on the south side of Teston Road and the west side of Weston Road, and are municipally known as 3911 Teston Road. The Subject Lands and surrounding land uses are shown on Attachment 2. Only the portion of the Subject Lands identified as “Development Area” on Attachment 2 is proposed to be developed at this time.

The Subject Lands contain natural features including a valley corridor with a tributary of the Humber River Watershed, a Provincially Significant Wetland (‘PSW’) of the Humber River Wetland Complex and a woodland (the ‘natural features’). The Subject Lands are also identified as being located within a Wellhead Protection Area (WHPA-Q) and a Highly Vulnerable Aquifer Area.

The Subject Lands are currently vacant but were previously occupied by three dwellings and a barn. One of these dwellings was a log cabin built in 1840, known as the James Calhoun House that is registered in the Vaughan Heritage Inventory.

Official Plan Amendment, Zoning By-law Amendment and Draft Plan of Subdivision Applications have been submitted to permit the development

The Owner has submitted the following applications (‘the Applications’) for the Subject Lands shown on Attachment 2, to permit a development consisting of 145 common element townhouse dwelling units, private parkettes and a private stormwater management pond (‘SWM’) accessed by a common element condominium road, in addition to a 10 m open space buffer area and a future development block (‘the Development’), as shown on Attachments 4 to 9:

1. Official Plan Amendment File OP.21.005 to amend Vaughan Official Plan 2010 (‘VOP 2010’) and Official Plan Amendment 600 (‘OPA 600’) to permit the following site-specific amendments to the “Low Density Residential” designation:
 - a) Amend Section 4.2.1.1.ii of OPA 600 and Section 12.13.2.5.v.B of VOP 2010, Volume 2, Area Specific Policy 12.13 - Block 40/47 to permit: street townhouse units, dual frontage townhouse units and, back-to-back townhouse units and a private stormwater management pond on a common element road, in the “Low Density Residential” designation;

- b) Amend Section 9.2.3.2. of VOP 2010, Volume. 1, to permit street townhouses, no more than 8 townhouse units in a row and back-to-back townhouses, no more than 10 townhouse units in a block, and a facing distance of 16.9 m between the townhouses, and;
 - c) Amend Section 12.13.2.5.v.A of VOP 2010, Volume 2, Area Specific Policy 12.13 - Block 40/47 to permit a gross density between 5.0 and 11.41 units per hectare, calculated on the area of developable lands.
2. Zoning By-law Amendment File Z.21.008 to rezone the Subject Lands from “A Agricultural Zone” and “OS1 Open Space Conservation Zone”, as shown on Attachment 4, to “RT1 Residential Townhouse Zone”, “OS1 Open Space Conservation Zone” and “A Agricultural Zone” in the manner shown on Attachment 4, together with the site-specific zoning exceptions identified in Table 2 of this report.
 3. Draft Plan of Subdivision File 19T-21V002 (the ‘Draft Plan’), as shown on Attachment 4, to facilitate a plan of subdivision consisting of the following:

Blocks	Land Use	Area (ha)	Units
Block 1	Residential	3.50	145
Block 2	10 m Open Space Buffer	0.50	
Block 3	Other Lands Owned by Owner	10.46	
Total		14.46	145

Site Development Application (File DA.21.069) will be required to be approved by the City

Site Development Application (File DA.21.069) has also been submitted together with the above-noted Applications to permit the Development, as shown on Attachment 5. Site Development Application File DA.21.069 will require approval from the City.

The Development Planning Department has recommended modifications to the Development (‘Modified Development’), as identified in the recommendations of this report. The rationale for these modifications is provided throughout the report.

Public Notice was provided in accordance with the Planning Act and Council’s Notification Protocol

- a) Date the Notice of Public Meeting was circulated: August, 20, 2021

The Notice of Public Meeting was also posted on the City's website at www.vaughan.ca and a Notice Sign was installed along Teston Road and Weston Road in accordance with the City's Notice Signs Procedures and Protocols.

- b) Circulation Area: The Notice of Public Meeting was circulated to an expanded notification area within 200 m of the Subject Lands, as shown on Attachment 2, to the Kleinburg and Area Ratepayer's Association, the Millwood Woodend Ratepayers Association, the Vellore Woods Ratepayers Association, the MacKenzie Ridge Ratepayers Association and to anyone on file with the Office of the City Clerk having requested notice.
- c) The Development Planning Department has received the following deputations and written comments as it relates to the Applications (as of May 17, 2022):
- Dr. B. Sidhu, Greenbooke Drive, email dated June 7, 2021;
 - Rosemarie Humphries, deputation on behalf of Owner, dated September 14, 2021
 - D. Steinberg, on behalf of Block 40/47 Landowner's Group, letter dated September 17, 2021
 - M. Testaguzza, on behalf of 2929376 Canada Inc., owner of 3979 Teston Road, letter dated September 24, 2021

The following comments regarding the Applications have been received to date:

- Loss of greenspace and environmentally protected lands
- Increase in pollution, traffic and overcrowding of schools
- The Owner shall enter into the Block 40/47 Developers Group Cost Sharing Agreement and must provide the City with written acknowledgement from the Trustee appointed that the agreement has been executed and that the payments required therein have been provided
- The Owner of neighbouring lands to the west located at 3979 Teston Road has an interest in the Applications as it relates to coordination of future development on their lands

The Public Meeting was held on September 14, 2021. On September 27, 2021, Council ratified the recommendation without amendment to receive the Public Meeting Report and that any issues identified be addressed by the Development Planning Department in a comprehensive report to the Committee of the Whole.

Previous Reports/Authority

Previous reports relating to the Subject Lands and these Applications are available at the following links:

[June 17, 2014, Committee of the Whole Report, Application for Block Plan Approval, Report No. 30, Item 57, ratified by Council on June 24, 2014, as amended](#)

[May 19, 2015, Committee of the Whole Report, Application for Block Plan Approval Status Update, Report No. 20, Item 4, ratified by Council on May 19, 2015, as amended](#)

[September 14, 2021, Committee of the Whole Report \(Public Meeting\), Report No. 41, Item 2, ratified by Council on September 27, 2021, as amended](#)

Analysis and Options

The Modified Development is consistent with the Provincial Policy Statement, 2020

The Provincial Policy Statement, 2020 ('PPS') provides policy direction on matters of provincial interest related to land use planning and development. The PPS is applied province-wide and provides for appropriate development while ensuring public health and safety, and the quality of the natural and built environment are protected. The PPS also recognizes that local context and character is important. In accordance with Section 3(5) of the *Planning Act*, all land use decisions in Ontario "shall be consistent with" the PPS. The Subject Lands are located within a "Settlement Area", as defined by the PPS.

The Development Planning Department has reviewed the policies of the PPS and is of the opinion that the Modified Development is consistent with the policies of the PPS, specifically:

- Section 1.1.1 (b) - accommodates a range and mix of residential types including street towns and back-to-back towns with frontage onto a private common element road that will provide new housing opportunities for the area
- Section 1.1.1 (e) - promotes integration of land use planning and growth management by safeguarding a shared access to Teston Road to ensure coordinated redevelopment for the property to the west, municipally known as 3979 Teston Road
- Section 1.1.3.1 – promotes growth and development within a settlement area
- Section 1.1.3.2 (a) - promotes efficient development of vacant, underutilized land through intensification

- Section 1.1.3.2 (f) - is transit-supportive and supports active transportation by providing a compact built form, pedestrian pathways throughout the Development including a multi-use path along Teston Road to accommodate various modes of transportation
- Section 1.4.3 (d) – promotes densities for new housing which efficiently utilizes land, resources, infrastructure and supports the use of active transportation where it is to be developed
- Section 1.5.1(b) – provides for a full range and equitable distribution of accessible built and natural settings for recreation, including parklands and open space areas where practical. Although the proposed parkettes within the Development will not be accessible to the public, the proposed parkettes, including the addition of a centrally located parkette, will provide residents of the Development with access to adequate parkland to serve their needs
- Section 1.6.6.2 - utilizes planned water and sanitary connections along Teston Road and provides a private stormwater management pond to handle stormwater run-off
- Section 2.1.1 - protects the environment to the greatest extent possible by locating the majority of development away from, and applying appropriate buffers to, sensitive lands including a valley corridor, tributary and Provincially Significant Wetland located on the Subject Lands

In consideration of the above, the Modified Development is consistent with the policies of the PPS.

The Modified Development conforms to A Place to Grow: Growth Plan for the Greater Golden Horseshoe, 2019, as amended

The Growth Plan, A Place to Grow: Growth Plan for the Greater Golden Horseshoe, 2019, as amended (the 'Growth Plan') is intended to guide decision making on the development of land by encouraging a compact built-form, transit supportive communities, diverse land uses, and a range of mix of housing types. The Growth Plan encourages the concentration of population and employment growth within settlement areas and promotes the development of complete communities by offering a mix of housing types, convenient access to local services, adequate parkland and connections to existing municipal water and wastewater systems.

The Modified Development is consistent with the policy framework of the Growth Plan as the proposed built form would utilize the Subject Lands efficiently, make use of existing infrastructure, and provide housing at a density that is supportive of the Growth Plan objectives, specifically:

- Section 2.2.1.2 (a) and 2.2.2. - Focus growth within the “Delineated Built Boundary” and encouraging intensification and development within the Settlement Area
- Section 2.2.1.2 (a)(ii) - Provide connection to planned water and wastewater servicing along Teston Road
- Section 2.2.1.4.(c) - Provide a range and mix of housing options to serve all sizes, incomes, and ages of households to support complete communities
- Section 2.2.1.4 (d)(iii) - Provide an appropriate supply of safe, publicly accessible open spaces, parks, trails and other recreation facilities
- Section 2.2.1.4 (e) - Provide a compact built form which supports transit-oriented development
- Section 2.2.2.3 (d) – Ensure lands are zoned and development is designed in a manner that supports complete communities
- Section 4.2.2 - Protect and enhance natural heritage, hydrologic and landform systems, features and functions to the greatest extent possible

The Development is located in a “Settlement Area” within the “Delineated Built Boundary” and provides new housing options for the community in a compact built form. The Modified Development also contributes to achieving a complete community, as defined by the Growth Plan. The Development utilizes a vacant piece of land within an existing community, protects adjacent natural features to the greatest extent possible and proposes to connect to planned servicing infrastructure along Teston Road. Additionally, although the proposed parkettes within the Development will not be accessible to the public, the proposed parkettes, with the addition of a centrally located parkette, will provide residents of the Development with access to adequate parkland to serve their needs. In consideration of the above, the Modified Development conforms to and does not conflict with the Growth Plan.

The Owner shall satisfy TRCA Conditions to ensure conformity to the Greenbelt Plan, 2017

The Greenbelt Plan (2017) provides land use direction for development within and adjacent to sensitive environmental lands. The Development Area associated within the Subject Lands as shown on Attachment 2, is designated as a “Settlement Area Outside the Greenbelt,” while the remainder of the Subject Lands are designated as “Urban River Valley” located within the “Greenbelt Area” identified on Map 59 of the Greenbelt Plan, as shown on Attachment 4.

The development limits of the natural heritage features were staked on April 7, 2017 and confirmed by the Toronto and Region Conservation Authority ('TRCA') on August 31, 2018. The Owner proposes a 10 m vegetation protection zone (Block 2) from the natural heritage features. The Owner submitted an Environmental Impact Study ('EIS') in support of the Applications, prepared by Palmer Environmental Consulting Group Inc., dated December 2021.

The Development is subject to the "Settlement Area" (Section 3.4), "Urban River Valley" (Section 6) and "Stormwater Management" (Section 4.2.3) policies of the Greenbelt Plan. In accordance with Section 3.4, "Settlement areas outside the Greenbelt" are not permitted to expand into the Greenbelt. The majority of the Development is located within the "Settlement Area Outside the Greenbelt" and outside of the natural features, with the exception of accessory structures for the stormwater management pond (i.e. plunge pool and access road), as shown on Attachment 6, and minor encroachments into the 10 m vegetation protection zone, as shown on Attachment 5. The Owner has identified compensation areas as shown on Attachment 5, to accommodate for the net loss of natural feature area due to the encroachments.

In accordance with Section 4.2.3.3 of the Greenbelt Plan, "stormwater management systems are prohibited in key natural heritage features, key hydrologic features and their associated vegetation protection zones". The EIS submitted in support of the Applications identifies a total of 588 m² of the stormwater management infrastructure (i.e. plunge pool and access road) being situated within the natural feature vegetation protection zone and natural feature area. A compensation area of 291 m² adjacent to the 10 m vegetation protection zone is proposed, as shown on Attachment 5, resulting in a natural system net area loss of 297 m². The TRCA requires that the plunge pool and access road be relocated as close to the SWM pond as possible, to ensure they are located outside of the staked natural features, to the greatest extent possible.

The TRCA has provided conditional approval for the Applications, subject to this matter being addressed through Site Development Application (File DA.21.069). The relocation of the proposed plunge pool and access road outside of the natural feature or the 10 m vegetation protection zone area may require alterations to Block 18, as shown on Attachment 5, including the loss of dwelling units, and shall be confirmed through the related Site Development Application (File DA.21.069). The natural feature and their associated vegetation protection zone are proposed to be conveyed into public ownership as per Section 3.2.3.10 of VOP 2010. TRCA has confirmed they will take ownership of the valley lands but will not accept encumbered lands containing private infrastructure. Therefore, the Owner shall satisfy TRCA conditions included in Attachment 1, to demonstrate conformity to the Greenbelt Plan.

In accordance with Section 6 of the Greenbelt Plan, only publicly owned lands are governed by the policies of the “Urban River Valley” designation. All other lands within the “Urban River Valley” designation are governed by the applicable official policies, which are provided in the Official Plan section of this report. As the “Urban River Valley Lands” will be conveyed into public ownership, this meets the intent of the urban river valley policies in the Greenbelt Plan.

The Modified Development conforms to the York Region Official Plan 2010

The Subject Lands are designated “Urban Area” and “Regional Greenlands System” by Map 1 - Regional Structure of the York Region Official Plan 2010 (‘YROP’). A “Woodland” is also identified on the Subject Lands by Map 5 - Woodlands of the YROP 2010. Teston Road is identified as a Regional Road on Map 12 - Street Network of YROP with a planned right-of-way of up to 36 m.

The “Urban Area” permits a wide range of residential, commercial, industrial and institutional uses. Section 5.0 of the YROP states that “intensification within the Urban Area will accommodate a significant portion of the planned growth in the Region”. Section 3.5.4 of the YROP requires that “local municipal official plans and zoning by-laws permit a mix and range of housing types, lot sizes, unit sizes, functions, tenures and levels of affordability within each community.” The Development will diversify the range of housing types and lot sizes found in the community by providing common element townhouse dwelling units in an area mostly characterized by existing rural, estate and single detached dwellings. The Development proposes utilization of vacant lands within the “Urban Area” that provides connections to planned services along Teston Road and proposes an increased density that is considered appropriate and complementary to the existing and planned surrounding uses.

Section 5.3 of the YROP requires that intensification occur in strategic locations within the built-up area to maximize efficiencies in infrastructure delivery and transit ridership. In accordance with the York Region 10-Year Roads and Transit Capital Construction Program map, the widening of Teston Road is scheduled to take place this year. Public transit is not readily available within proximity of the Subject Lands, with the closest bus stop at the Weston Road and Canada Drive intersection (Route 165F), located over 1,000 m walking distance away from the Development. The York Region Transportation Master Plan (‘TMP’) proposes that the section of Teston Road within the vicinity of the Subject Lands, be included in YRT’s Frequent Transit Network (‘FTN’) between 2027 and 2031. York Region’s Teston Road Class Environmental Assessment – Pine Valley Drive to Weston Road Report (Teston Road EA), dated November 24, 2016, provides the proposed transit stops for future YRT service within the vicinity of the

Subject Lands, based on recommendations made in the Block 40/47 Traffic Management Plan and Travel Demand Management Plan.

The Subject Lands contain a “Significant Woodland” as defined by the criteria in Section 2.2.4.5 of the YROP, as identified in the EIS submitted with the Applications. The Development conforms to Section 2.2 of the YROP by: appropriately delineating the natural heritage features supported by the appropriate technical studies; locating the majority of the Development away from the natural feature; and, providing a 10 m buffer/vegetation protection zone (Block 2), to further protect the feature.

Section 7.2.53 of the YROP seeks to limit the number of vehicle accesses from regional roads to maximize the efficiency of the regional road system. This can be achieved through techniques such as suitable local street access, shared driveways, and interconnected properties. Vehicle access to the Development is proposed via Teston Road. York Region has identified in their comment letter dated March 7, 2022, that a shared access should be contemplated with the lands to the west of the Subject Lands, municipally known as 3979 Teston Road. As such, the Development Planning Department recommends that the site plan, as shown on Attachment 5, be modified to facilitate a shared access, to conform to the policies of YROP, and that this modification be reflected in the related Site Development Application (File DA.21.069).

The Modified Development conforms to YROP as the Development proposes intensification within the Regional “Urban Area” by establishing uses that will support the anticipated population growth and address the demand for higher-density built forms, as the Region matures into a more compact community.

Additionally, the Modified Development provides a supply and mix of housing options to the community to meet current and future housing needs, and introduces a compact, pedestrian oriented and transit-supportive built form. The scale of the Development has been designed in a manner that is appropriate within the context of the surrounding existing low-density residential neighbourhoods. The Development also transitions appropriately to open space areas and future planned uses along Teston Road, while protecting the existing and adjacent natural heritage features to the greatest extent possible. In consideration of the above, the Development conforms to the YROP.

Site-specific amendments to VOP 2010 and OPA 600 are required to permit the Development

The Subject Lands are identified as “Community Areas” and “Natural Areas and Countryside” by Schedule 1 - Urban Structure in VOP 2010. The Subject Lands also

contain “Core Features” as identified by Schedule 2 - Natural Heritage Network in VOP 2010.

The Subject Lands are designated “Low Density Residential” and “Valley Lands” on Map 12.13.A (‘Schedule B’) of VOP 2010 Volume 2, Area Specific Section 12.13 - Block 40/47 (the ‘Area Specific Plan’), as shown on Attachment 3. The land use policies for the “Low Density Residential” and “Valley Lands” designations are found in OPA 600 in accordance with Section 12.13.1.3 of the Area Specific Plan. Section 4.2.1.1.ii of OPA 600 permits parks and open space uses in the “Low Density Residential” designation; however, the proposed common element street townhouse, dual frontage and back-to-back townhouse dwellings, private stormwater management pond and private condominium roads are not permitted.

In accordance with Section 12.13.2.5.v.A of the Area Specific Plan, lands within Block 40/47 designated as “Low Density Residential” shall have an overall range of permitted gross density between 5 and 11 units per hectare, calculated on the area of developable lands. The Development proposes an overall gross density of 11.41 units per hectare for Block 40/47; however, the Modified Development proposed by the Development Planning Department would result in an overall gross density of 11.3 units per hectare.

The Owner submitted Official Plan Amendment File OP.21.005 to facilitate the Development. The Modified Development would require the following site-specific amendments VOP 2010, Section 12.13 – Block 40/47, Volume 2 and OPA 600:

Table 1:

	Applicable Official Plan Section	Section Requirement	Proposed Exceptions to Vaughan Official Plan
a.	Section 12.13.2.5.v.A – Gross Density within Block 40/47	The overall permitted gross density for lands designated “Low Density” in the Block 40/47 Block Plan Area will be between 5 and 11 units per hectare	Permit an overall range of gross density between 5 and 11.3 units per hectare for lands designated “Low Density Residential” within the Block 40/47 Block Plan Area
b.	Section 4.2.1.1.ii of OPA 600 – Permitted Uses	The following uses are permitted in the “Low Density Residential” designation of OPA 600:	Permit the following additional uses with frontage on a private road: <ul style="list-style-type: none"> • Street Townhouse Dwellings

	Applicable Official Plan Section	Section Requirement	Proposed Exceptions to Vaughan Official Plan
		<ul style="list-style-type: none"> • Detached houses • Semi-detached houses • Parks and open spaces 	<ul style="list-style-type: none"> • Back-to-Back Townhouse Dwellings • Dual frontage Townhouse Dwellings • Private Stormwater Management Pond
c.	Section 9.2.3.2.a of VOP 2010, Vol1. – Definition of Townhouse	A Townhouse is a Low-Rise Residential building, up to three storeys in height, situated on a single parcel and part of a row of at least 3 but no more than 6 attached residential units	A Townhouse shall include a common element street townhouse, dual frontage townhouse or back-to-back townhouse on a single parcel and part of a row of at least 3 but no more than 8 attached residential units for Block 20 and no more than 10 attached units for Blocks 9 to 12.
d.	Part of Section 9.2.3.2.b of VOP 2010, Vol1. – Types of Townhouses Permitted	Back-to-back townhouses shall not be permitted in areas designated “Low-Rise Residential”	Back-to-back townhouses shall be permitted in areas designated “Low-Density Residential”
e.	Part of Section 9.2.3.2.d of VOP 2010, Vol 1. – Townhouses Fronting a Public Street	Townhouses shall generally front onto a public street	Townhouses shall be permitted to front onto a private common element road
f.	Section 9.2.3.2.e of VOP 2010, Vol 1. – Separation Distance Between Townhouses	The minimum facing distance between blocks of Townhouses not separated by a public street should generally be 18 m	Permit a minimum facing distance of 16.9 m between townhouse Blocks: 1 and 4, 2 and 5, 3 and 6, 9 and 11, 10 and 12, 11 and 14, and 12 and 15.

Section 9.2.3.2.b of VOP 2010 does not permit back-to-back townhouses in the “Low-Rise Residential” designation. As the Development proposes back-to-back townhouses and increased gross density within the Block 40/47 Plan, the Development Planning

Department recommends that the Owner replace Blocks 7 and 8 containing back-to-back townhouses, as shown on Attachment 5, with a centralized parkette to provide additional amenity for the Development.

The recommendation for the Modified Development is supported by the park policies of Section 7.3.2.3 of VOP 2010, which states, “parks shall be located and oriented to be in a central location in the community to be served in order to act as focal point and highly visible with prominent public street frontage (approximately 50% of park perimeter where feasible)”. In accordance with Section 7.3.2.6.d of VOP 2010, urban parks shall generally be greater than 1 hectare in size. The Owner proposes two (2) parkettes/private amenity areas that are 0.0425 ha (‘Parkette 1’) and 0.1255 ha (‘Parkette 2’) in size and located on the edges of the Development adjacent to the 10 m buffer/vegetation protection zone, as shown on Attachment 5.

The Development Planning Department is of the opinion that the proposed parkettes are not adequately located or sized to provide programmable park space for the Development. To accommodate 383 persons equivalent and to serve future residents of the back-to-back and the dual frontage townhouses, which do not include private backyards, a larger and more centralized parkette with programmable space, in the area shown on Attachment 5, is appropriate. In addition, the closest public parks in the area vicinity are located west of the Subject Lands as part of Plan of Subdivision File 19T-07V01 (0.1226 ha park) which is not yet developed, Hillside Park and Vince Gate Park which are located on the east side of Weston Road, 1,000 m or more walking distance away from the Subject Lands, and in the absence of sidewalks and public transit along Teston Road, accessing these parks on foot would be inconvenient. Providing a larger and programmable park in a central area of the Subject Lands, as shown on Attachment 5, would achieve the development of a Complete Community by providing immediate access to park space and would not require residents to drive to nearby parks.

The Development Planning Department supports the amendments to VOP 2010

The Development Planning Department supports the proposed amendments to VOP 2010 and OPA 600 to facilitate the Modified Development for the following reasons:

- The centralized parkette is recommended to provide adequate parkland to accommodate the increased block density, and proposed built forms without private backyards (i.e. back to back and dual frontage townhouse dwellings) proposed for the Subject Lands;

- The additional residential uses and increased block density within the “Low Density Residential” designation are considered appropriate as they would provide a mix and range of new housing options for the area in a compact built form that would be compatible with and provide an appropriate transition to the future “Mid-Rise Residential” uses planned for the north side of Teston Road;
- The proposed townhouse blocks of 8 attached residential units for Block 20, and 10 attached units in Blocks 9 through 12 are considered appropriate given that the majority of blocks within the Development will conform to the maximum of 6 attached residential units, including the back-to-back townhouse units which will feature 5 units in a row;
- Townhouses with frontage onto a private common element road is supported by Section 9.1.1.5 of VOP 2010, which requires common element roads to be designed to simulate a public street and shall conform to the policies outlined in Sections 9.1.1.2, 9.1.1.3 and 9.1.1.4. The Development provides a 10.5 m wide driveway from Teston Road that leads to 8.5 m wide and 6 m wide private roadways. The Development conforms to Sections 9.1.1.2, 9.1.1.3 and 9.1.1.4 by providing sidewalks, pedestrian crossings, street trees and landscaping via a grid-like street pattern throughout the Development, as shown on Attachments 5 and 6.
- The facing distance of 16.9 m between townhouse blocks is appropriate given that the Development provides the standard 6 m width for a common element road with an appropriate amount of landscaping abutting the streets to ensure daylight and privacy conditions for individual units.

In consideration of the above, the proposed amendments to VOP 2010 and OPA 600, are considered appropriate given the existing and planned surrounding context. On this basis, the Development Planning Department is supportive of the proposed amendments to VOP 2010 and OPA 600, subject to the Recommendations of this report.

The Owner shall satisfy TRCA conditions in Attachment 1 to ensure conformity to the Core Features and Stormwater Management Policies of VOP 2010

Core Features

As the Subject Lands contain “Core Features” such as valley, stream corridor, woodland and provincially significant wetland, the Development is required to conform to Section 3.2.3.4 of VOP 2010 as it relates to protection of natural heritage features and minimum vegetation protection zones. In accordance with this policy, a 30 minimum vegetation

protection zone shall be applied from the Provincially Significant Wetland, and a 10 m setback should be applied from the “Significant Woodland” feature. The Development is setback more than 30 m from the Provincially Significant Wetland and provides a 10 m minimum vegetation protection zone to the “Significant Woodland,” except for the encroachment areas, as shown on Attachment 5.

In accordance with Section 3.2.3.8 of VOP 2010, “development and/or site alteration adjacent to Core Features shall not be permitted unless it is demonstrated through an environmental impact study that the development will not result in a negative impact on the feature or its functions”. The Owner submitted an Environmental Impact Study (‘EIS’) in support of the Applications, prepared by Palmer Environmental Consulting Group Inc., dated December 2021.

The EIS submitted in support of the Applications identifies a total of 588 m² of the stormwater management infrastructure (i.e. plunge pool and access road) being situated within the natural feature buffer and natural feature area. A compensation area of 291 m² adjacent to the 10 m buffer is proposed, as shown on Attachment 5, resulting in a natural system net area loss of 297 m². The TRCA requires that the plunge pool and access road be relocated as close to the SWM pond as possible, to ensure they are located outside of the staked natural features, to the greatest extent possible. The TRCA has provided conditional approval for the Applications, subject to this matter being addressed through Site Development Application (File DA.21.069). The relocation of the proposed plunge pool and access road outside of the natural feature or the 10 m vegetation protection zone area may require alterations to Block 18, as shown on Attachment 5, including the loss of dwelling units, and shall be confirmed through the related Site Development Application (File DA.21.069).

In accordance with Section 3.2.3.10 of VOP 2010, Core Features and their related vegetation protection zone will be conveyed to the TRCA as a condition of development approval. As such, lands that are proposed to be rezoned to “OS1 Open Space Conservation Zone” in Blocks 2 and Block 3 of Draft Plan of Subdivision File 19T-21V002, as shown on Attachment 4, shall be conveyed to the TRCA to ensure protection of the natural heritage features. A condition to this effect is included in Attachment 1. The TRCA has confirmed they will take ownership of the valley lands, but will not accept encumbered lands containing private infrastructure, therefore the Owner is required to address TRCA Conditions in Attachment 1, to ensure conformity with the “Core Features” policies of VOP 2010.

Stormwater Management

The Development is subject to the Stormwater Management Infrastructure in the Greenbelt policies (Section 3.5.8 of VOP 2010). In accordance with Section 3.5.8.1, stormwater management ponds are prohibited in key natural heritage features or their vegetation protection zones. The stormwater management pond, with the exception of plunge pool and access road is located outside of the natural heritage system, as shown on Attachment 6, however the TRCA has provided conditional approval for the Applications, provided that the Owner address the above noted matter through Site Development Application (File DA.21.069). The relocation of the proposed plunge pool and access road outside of the natural feature or the 10 m buffer area may require alterations to Block 18, as shown on Attachment 5, including the loss of dwelling units, and shall be confirmed through the related Site Development Application (File DA.21.069). Therefore, the Owner shall satisfy TRCA conditions to ensure conformity with the stormwater management policies of VOP 2010.

An Updated Block 40/47 Block Plan is required

The Subject Lands are located within the Block 40/47 Block Plan, which was approved by Council on June 24, 2014, and with modifications on May 19, 2015, as shown on Attachment 3. As the Owner was a non-participating landowner in the Block 40/47 Block Plan process, no details other than land use and potential stormwater management facilities were proposed for the Subject Lands. The Subject Lands are identified as “Low-Density Residential” and “Valley Lands” in the Block 40/47 Block Plan. Should the Applications be approved, the Owner will be required to submit a revised Block Plan demonstrating the Development on the Subject Lands. A condition to this effect is included in Attachment 1.

Site-specific exceptions to Zoning By-law 1-88 are required for the Development

The Subject Lands are zoned “A Agricultural Zone” and “OS1 Open Space Conservation Zone” by Zoning By-law 1-88 which do not permit the Development. The Owner has submitted Zoning By-law Amendment File Z.21.008 to rezone the Subject Lands to “RT1 Residential Townhouse Zone”, “OS1 Open Space Conservation Zone” and “A Agricultural Zone”, in the manner shown on Attachment 4, together with the following site-specific exceptions to the “RT1 Residential Townhouse Zone”:

Table 2:

	Zoning By-law 1-88 Standard	RT1 Residential Townhouse Zone Requirement	Proposed Exceptions to the RT1 Residential Townhouse Zone Requirement
a.	Definition of Street Townhouse Dwelling	Means a townhouse dwelling in which each dwelling unit is situated on its own lot, which lot abuts a public street	Means a townhouse dwelling in which each dwelling unit is situated on its own lot which abuts a public street or a private common element road
b.	Definition of Back-to-Back Townhouse Dwelling	No definition	Means a building containing three (3) or more dwelling units, each of which has direct access from the outside ground level and shares three (3) above ground party walls with abutting dwelling units; and a unit at the end of a row of townhouse dwellings and sharing only two (2) above ground party walls shall also be a townhouse dwelling
c.	Definition of Lot	Means a parcel of land fronting on a street separate from any abutting land	Means a parcel of land fronting onto a private common element road
d.	Definition of Street/Public Highway	Means a street or highway being a Provincial Highway or under the jurisdiction of the Regional Municipality of York, the Municipality of Metropolitan Toronto, or assumed by the City or being constructed under an Agreement with the City.	Includes a private common element road

	Zoning By-law 1-88 Standard	RT1 Residential Townhouse Zone Requirement	Proposed Exceptions to the RT1 Residential Townhouse Zone Requirement
e.	Definition of Parallel Visitor Parking Space	Parking spaces are required to be 2.7 by 6 m	Means a rectangular area measuring at least 2.5 m by 6 m
f.	Maximum Access Driveway Width at Teston Road (Section 3.8.g)	7.5 m	10.5 m
g.	Frontage on a Public Street (Section 3.21)	A building or structure shall front upon an improved public street	Permit a dwelling to front onto a private common element road
h.	Permitted Uses (Section 4.9)	Street Townhouse Dwellings	Permit Back-to-Back Townhouse Dwellings as an additional permitted use
i.	Permitted Yard Encroachments (Section 3.14.b)	Exterior stairways shall be permitted in the rear yard only except that an exterior stairway not exceeding one-half storey in height shall be permitted in any yard	Exterior stairways shall be permitted in the rear yard only except that an exterior stairway not exceeding one storey in height shall be permitted in any yard
j.	Permitted Yard Encroachments (Section 3.14.c)	Exterior stairs, porches, balconies which are uncovered, unexcavated and unenclosed and a bay window or similar projection which is constructed on footings may extend into an interior yard to a maximum distance of 0.3 m and may extend into a front, exterior or rear yard to a maximum of 1.8 m	Encroachments may also extend into an interior yard to a maximum of 0.3 m and may extend: a) into an exterior yard to a maximum of 1.8 m b) into a front yard to a maximum of 1.8 m, except the end unit of Block 17 c) into rear yard to a maximum of 1.8 m, except for Blocks 9 to 12

	Zoning By-law 1-88 Standard	RT1 Residential Townhouse Zone Requirement	Proposed Exceptions to the RT1 Residential Townhouse Zone Requirement
k.	Permitted Yard Encroachments and Restrictions for Porches and Exterior Stairs (Section 4.22.2i)	The following encroachments are permitted into the front, exterior and interior yards for a lot abutting a greenway, buffer block or stormwater management pond: a) an unenclosed porch (covered or uncovered) to a maximum of 2.5 m, and eaves, gutters and steps may encroach an additional 0.5 m	Eaves, gutters, exterior stairways, porches (covered and unenclosed) may encroach: a) into the required exterior yard, a maximum of 0.5 m, where the minimum exterior yard is 1.45 m or more for Blocks 1, 3, 4, 5, 9 to 12, 13, 14, 15, 17, 18, and 22; b) into the front and rear yard, a maximum of 2.4 m for Blocks 1 to 6, and Blocks 13 to 22, except for the end unit of Block 17
l.	Encroachment Zone (Section 4.22.2.ii)	A 1.5 m no encroachment zone shall be maintained inside the property line within the front, exterior and interior yards	A 1.2 m encroachment no zone shall be maintained
m.	Maximum Building Height	11 m	12 m
n.	Minimum Lot Area	<ul style="list-style-type: none"> • 160 m² per unit for lots accessed by a lane • 180 m² per unit for a standard lot 	<ul style="list-style-type: none"> • 125 m² per unit for Blocks 1 to 6 • 86 m² per unit for Blocks 9 to 12 • 150 m² per unit for Blocks 13 to 22
o.	Minimum Lot Depth	<ul style="list-style-type: none"> • 27 m for lots accessed by a lane • 30 m for standard lots 	<ul style="list-style-type: none"> • 21 m for Blocks 1 to 6 • 13.4 m for Blocks 9 to 12 • 25 m for Blocks 14 and 15

	Zoning By-law 1-88 Standard	RT1 Residential Townhouse Zone Requirement	Proposed Exceptions to the RT1 Residential Townhouse Zone Requirement
p.	Minimum Front Yard Setback	<ul style="list-style-type: none"> • 4.5 m for lots accessed by a lane • 6 m for standard lots 	<ul style="list-style-type: none"> • 1.67 m to a stairway for Block 17
q.	Minimum Rear Yard Setback	<ul style="list-style-type: none"> • 7.5 m for lots accessed by a lane • 15 m for standard lots 	<ul style="list-style-type: none"> • 4.5 m for Blocks 1 to 6 • 0 m for Blocks 9 to 12 • 6.8 m for Block 13
r.	Interior Side Yard Setback abutting a Walkway or Greenway	3.5 m	1.45 m for Blocks 14 and 15
s.	Exterior Side Yard Setback	4.5 m	1.5 m for all Blocks
t.	Exterior Side Yard Setback Abutting a Site Triangle	3 m	1.5 m for all Blocks
u.	Maximum Number of Townhouse Units in a Row	A maximum of 6 units in a row	A maximum of 8 units in a row for Block 20 and a maximum of 10 attached units for Blocks 9 through 12
v.	Minimum Number of Visitor Parking Spaces	No requirement	0.225 spaces per dwelling unit x 125 units = 28 spaces

Minor modifications may be made to the zoning exceptions identified in Table 2 prior to the enactment of an implementing Zoning By-law, as required through the final review of Zoning By-law Amendment File Z.21.008, should the Applications be approved.

The Development Planning Department can support the proposed exceptions to the “RT1 Residential Townhouse Zone,” for the following reasons:

- The additional residential uses proposed will provide additional housing options for the area and the proposed built forms are considered compatible with existing and planned surrounding land uses;
- The proposed lot sizes, setbacks and encroachments are considered appropriate and acceptable to achieve a pedestrian oriented development;
- The proposed decrease in the size of parking spaces has been reviewed by the Transportation Division of the Development Engineering Department and is

considered appropriate, provided that the Owner relocates the accessible parking spaces and provide a pavement marking plan for associated Site Development Application (File DA.21.069);

The private stormwater management pond will also be rezoned “OS1 Open Space Conservation Zone” to prevent future development on this portion of the Subject Lands. Block 3 on the Draft Plan as shown on Attachment 4, will remain “OS1 Open Space Conservation Zone” and “A Agricultural Zone” until such time that the Owner submits the required applications to permit development on these lands.

The Development Planning Department recommends that the implementing zoning by-law for Zoning By-law Amendment Z.21.008 be approved once Site Development Application (File DA.21.069) is approved

As per Recommendation #3 of this report, the Development Planning Department recommends:

“THAT prior to the enactment of the implementing Zoning By-law Amendment for File Z.21.008, the related Site Development Application (File DA.21.069) shall be approved and address the following to the satisfaction of the City:

- a. replace Back-to-Back Townhouse Blocks 7 and 8 as shown on Attachment 5, to accommodate a centralized parkette;
- b. facilitate a single access on Teston Road to be shared by the subject lands and the abutting lands to the west, municipally known as 3979 Teston Road;
- c. explore alternative access locations from Teston Road to avoid an existing catch basin located along Teston Road to the satisfaction of York Region, and;
- d. relocate the accessory stormwater management structures (i.e. plunge pool and access road) to the satisfaction of the TRCA, which may result in the loss of unit(s) to Block 18, as shown on Attachment 6”.

The modifications that are required to be made to the Site Plan may ultimately affect the zoning exceptions proposed for the Subject Lands. As such, the Development Planning Department recommends that the implementing Zoning By-law for Z.21.008 be withheld until such time that the modifications be addressed to the satisfaction of the City through Site Development Application (File DA.21.069).

The Development is transitioned under Zoning By-law 001-2021

On October 20, 2021, Council enacted By-law 001-2021 as the new Vaughan Comprehensive Zoning By-law ('Zoning By-law 001-2021'). A notice of the passing was circulated on October 25, 2021 in accordance with the *Planning Act*. The last date for filing an appeal to the Ontario Land Tribunal (OLT) in respect of Zoning By-law 001-2021 was November 15, 2021. Zoning By-law 001-2021 is currently under appeal and, when in force, will replace Zoning By-law 1-88, as amended. Until such time as Zoning By-law 001-2021 is in force, the Owner will be required to demonstrate conformity with both Zoning By-law 001-2021 and Zoning By-law 1-88, as amended, unless a transition provision under Zoning By-law 001-2021 applies.

The Development qualifies under transition provision 1.6 of Zoning By-law 001-2021 as the Applications were filed and deemed complete prior to October 20, 2021, therefore the Development is not required to demonstrate compliance with Zoning By-law 001-2021.

The Planning Act enables a municipality to pass a resolution to permit the Owner to apply for a future Minor Variance application(s), if required, within 2 years of a Zoning By-law coming into full force and effect

Section 45(1.3) of the *Planning Act* restricts an Owner from applying for a Minor Variance application(s) to the Vaughan Committee of Adjustment before the second anniversary of the day on which the implementing Zoning By-law for the Subject Lands came into effect. However, the *Planning Act* also enables Council to pass a resolution to allow an Owner to apply for a Minor Variance Application(s) to permit minor adjustments to the implementing Zoning By-law, prior to the two-year moratorium.

The Development Planning Department has included a Recommendation to permit the Owner to apply for a Minor Variance application(s) to address refinements to the Development that may arise through the final design and construction process. A condition to this effect is included in the Recommendations of this report.

The Development Planning Department has no objection to the Development, subject to the Recommendations of this report and the Draft Plan conditions in Attachment 1

Draft Plan

The Draft Plan shown on Attachment 4 consists of a residential block (Block 1), a 10 wide Open Space Buffer block (Block 2) and Other Lands Owned by the Owner (Block 3). Block 2 and portions of Block 3 which are proposed to be rezoned to "OS1 Open Space Conservation Zone", as shown on Attachment 4, will be conveyed to the TRCA

for protection of the natural features. Block 1 is intended to facilitate the Development, with access by private condominium roads via Teston Road.

Site Plan

The site plan shown on Attachment 5 includes 22 common element townhouse blocks consisting of 6 blocks of dual frontage townhouses, 6 blocks of back-to-back townhouses and 10 blocks of street townhouse dwellings for a total of 145 units. The lots for the street townhouse units are proposed to have frontages varying between 6 m to 6.4 m. Each dwelling unit is proposed to include two parking spaces.

Access to the Development is proposed from a 10.5 m wide full moves access from Teston Road. Condominium roads of 8.5 m and 6 m in width, terminating in a cul-de-sac, are proposed to service the Development. Sidewalks of 1.5 m in width and pedestrian crossings are proposed throughout the Development, connecting to a 3 m wide municipal multi-use path proposed along Teston Road. The street townhouse units are proposed to have private backyard spaces while the back-to-back townhouses as well as the dual frontage townhouses are proposed to have private balconies. Two parkettes, one of which includes a tot-lot, are also provided for the Development to provide additional amenity for residents. A private stormwater management pond is also proposed at the southern limits of the Subject Lands to manage stormwater for the Development.

The Development Planning Department recommends that two back-to-back townhouse blocks (Blocks 7 and 8) be replaced to accommodate a centralized parkette, as shown on Attachment 5. The recommended modification would result in a total of 125 dwelling units. A condition to this effect is included in the Recommendations of this report.

Parks and Amenity Areas

The Owner proposes two parkettes/private amenity areas for the Development that are 0.0425 ha ('Parkette 1') and 0.1255 ha respectively ('Parkette 2'), as follows:

- Parkette 1 is proposed to be located on the east side of the Development Area, adjacent to the 10 m buffer, and consists of a pavilion with bench seating surrounded by a sodded area with tree plantings
- Parkette 2 is proposed to be located at the rear of Blocks 16 and 17, with access via a 1.5 m pathway between Blocks 14 and 15, and consists of a children's playground and shade structure surrounded by a sodded area with tree plantings.

The Development Planning Department recommends that Blocks 7 and 8 be replaced to accommodate a centralized parkette, as shown on Attachment 5. A condition to this effect is included in the Recommendations of this report.

Landscape Plan

The proposed landscape plan is shown on Attachment 6. A variety of deciduous and coniferous trees, coniferous shrubs, grasses/perennials and sodding are proposed to be planted along the peripheries of the Development Area, along the private street boulevards, within the proposed amenity areas and surrounding the stormwater management pond.

A 1.5 m high chain link fence is proposed abutting the 10 m buffer along the eastern limits of the Development Area, as well as to separate Blocks 13, 14 and 15 from the respective parkettes and to separate Blocks 17 and 18 from the stormwater management pond. A 1.8 m high wood privacy fence is proposed along the western limits of the Development Area. The private backyards proposed for Blocks 13 to 22 are proposed to have concrete patio stones and 1.8 m high privacy screens between the townhouse units.

A pre-cast concrete retaining wall of 0.5 m is proposed abutting the western limits of the Subject Lands. A rip-rap overland spillway/emergency spillway is also proposed along the eastern boundaries of the Subject Lands to provide for emergency drainage in case of flood events. The stormwater management pond is designed with a limestone access road and plunge pool located within the natural feature area. The Development also proposes a few encroachments into the 10 m buffer area to provide adequate size rear yards for Blocks 13 and 15, but proposes TRCA compensation areas, as shown on Attachment 5, to accommodate the loss.

Conceptual Building Renderings

The conceptual building renderings for the Development are shown on Attachments 7 to 9. The townhouse blocks are proposed to be 3-stories (12 m) in height measured to the mid-point of the roof in accordance with Zoning By-law 1-88. All blocks are proposed to accommodate 4 to 6 townhouse dwelling units in a row, except for Block 20 which is proposed to accommodate 8 townhouse dwelling units in a row and Blocks 9 through 12 which are proposed to accommodate 10 back-to-back townhouse units.

The rear elevation of the dual frontage townhouse blocks (Blocks 1 to 6) and the back-to-back townhouse blocks (Blocks 7 to 12) are proposed to accommodate private balconies. A combination of wood and brick architectural materials are proposed for all blocks, as shown on Attachments 7 to 9. Detailed building elevations including

architectural materials will be reviewed and approved through Site Development Application (File DA.21.069).

Block 40/47 Urban Design Guidelines

The Development must conform to the Vaughan Council approved Block 40/47 Pine Heights Community Architectural Design Guidelines prepared by John G. Williams Architect Ltd. and the Block 40/47 Pine Heights community Landscape Master Plan prepared by NAK Design Strategies. The Owner shall provide an urban design brief to demonstrate this. A condition to this effect is included in Attachment 1.

Tree Protection

The Owner submitted a Tree Inventory and Preservation Report prepared by Kuntz Forestry Consulting Inc., prepared November 9, 2020 and revised February 5, 2021. A total of 203 trees were inventoried. A total of 70 trees are proposed to be removed to accommodate the Development, while the remaining 133 trees are proposed to be protected on the Subject Lands. A total of 29 replacement trees are required to be planted on the Subject Lands in accordance with By-law 052-2018, to replace trees 20 mm caliper or more that are proposed to be removed, to accommodate the Development. Should the Applications be approved, the Owner will be required to provide a detailed tree preservation study to the satisfaction of the City and enter into a Tree Protection Agreement. A condition to this effect is included in Attachment 1.

Sustainability Performance Metrics

The Development achieves an overall Sustainability Performance Metrics ('SPM') application score of 33 points (silver level); however, the Owner must provide a revised Sustainability Metrics to the satisfaction of the Development Planning Department.

Prior to final approval of the Draft Plan of Subdivision File 19T-21V002, the Development Planning Department shall approve the final urban design brief, sustainability metrics and enter into a Tree Protection Agreement. Conditions to this effect are included in Attachment 1.

Site Development Application (File DA.21.069) shall receive approval from the City, should the Applications be approved

Should the Applications be approved, the City must approve Site Development Application (File DA.21.069). In accordance with the modifications proposed in the recommendation section of this report, the Development Planning Department recommends that the site plan for the Development be revised to remove two (2) blocks (Blocks 7 and 8 as shown on Attachment 5) to accommodate a centralized parkette.

In accordance with comments from York Region and the Development Engineering Department, the site plan shall also be revised to:

- a. facilitate a single access on Teston Road to be shared by the subject lands and the abutting lands to the west, municipally known as 3979 Teston Road;
- b. explore an alternative access location from Teston Road to avoid an existing catch basin located along Teston Road;
- c. relocate accessible parking spaces to prevent vehicular conflicts with the proposed private roads, and;
- d. relocate the accessory stormwater management structures (i.e. plunge pool and access road) to the satisfaction of the TRCA, which may result in the loss of unit(s) to Block 18, as shown on Attachment 6.

Should the Applications be approved, the Owner will be required to submit and receive approval for a Draft Plan of (Common Element) Condominium Application

Should the Applications be approved, the Owner will be required to submit a Draft Plan of (Common Element) Condominium Application and receive approval from Council to establish the condominium tenure for the Development.

An Exemption from Part Lot Control Application is required to implement the Development

Should the Applications be approved, an Exemption from Part Lot Control Application will be required to create the Condominium Units tied to the common element condominium ("Parcels of Tied Land") for future ownership.

The Development Engineering Department has no objection to the Applications, subject to their conditions of approval being satisfied through Site Development Application (File DA.21.069)

The Development Engineering ('DE') Department has no objection to the Applications, subject to the Owner satisfying the conditions in Attachment 1 and outstanding comments relating to sanitary servicing, water servicing, stormwater management and lot grading, through related Site Development Application (File DA.21.069).

Block 40/47 Block Plan Master Environmental Servicing Plan (MESP)

The MESP associated with the Block 40/47 Block Plan was approved in May of 2018. The Subject Lands were envisioned to incorporate low-density residential units, municipal roads and services which would be tributary to a future public stormwater management pond ('SWM Pond' #4) on the Subject Lands and would convey sanitary

flows within a future subdivision west of the Subject Lands, Subdivision File 19T-07V01 (2097500 Ontario Limited).

Sanitary Servicing

The Subject Lands are tributary to the Pine Valley North Sanitary Pumping Station ('SPS') located in the vicinity of Block 40 South, east of Pine Valley Drive as per the Block 40/47 MESP. The Development requires external sanitary sewers to be constructed via the York Region Capital Project along the south side of Teston Road, conveying flows through the 2097500 Ontario Limited Plan of Subdivision File 19T-07V01, as shown on Attachment 2.

The DE Department has confirmed the density generated by the Draft Plan will not exceed the maximum density permitted from the tributary Pine Valley North SPS and downstream sanitary collector systems, and generally conforms to the MESP for Block 40/47. DE has no objections to the proposed sanitary servicing strategy, subject to the Owner paying for their proportional share for the benefitting downstream sanitary sewer infrastructure and subject to the Owner entering into a Subdivision and/or Development Agreement with the City. Conditions to this effect are included in Attachment 1.

Water Servicing

The Subject Lands are located within Pressure District 7 ('PD7') of the York Water Supply System according to the Block 40/47 MESP and City mapping. The Subject Lands are proposed to be serviced by a new 200 mm diameter water service connection to the existing municipal 450 mm diameter concrete pressure pipe ('CPP') watermain via the York Region Capital Project, located within Teston Road, complete with a City Standard Valve & Chamber and City Standard Meter & Backflow Chamber at the property line. Internally, the Development is proposed to be serviced by private watermains, service connections and fire hydrants. DE has no objections to the proposed water supply servicing, subject to the Owner entering into a Subdivision and/or Development Agreement with the City. A condition to this effect is included in Attachment 1.

Stormwater Management

The Subject Lands were envisioned to be tributary to a future public SWM Pond #4, as per the Block 40/47 MESP; however, as the Owner did not participate in the Block 40/47 Block Plan Developers Group, they are proposing to service their lands via a private SWM Pond at the south-east corner of the Development. The private SWM Pond and proposed outlet towards the existing watercourse/elevated wetland traversing the south limit of the Subject Lands is subject to review and approval by the TRCA.

Environmental Site Assessment

The Owner submitted Phase One and Phase Two Environmental Site Assessment ('ESA') reports prepared by Palmer and dated December 21, 2020 and November 13, 2020 respectively. A Letter of Reliance was also submitted in support of the Applications. The DE Department is satisfied with the ESA reports and Letter of Reliance.

Noise

The Owner has submitted a Noise Feasibility Study prepared by HGC Engineering, dated February 5, 2021 ('Noise Report'). The Noise Report concludes that the sound levels due to road traffic from Teston Road will exceed the Ministry of Environment, Conservation and Parks ('MECP') limits. Based on the predicted sound levels, implementation of indoor noise control measures will be required. Noise warning clauses are to be identified in all offers of purchase and sale/tenancy agreements for all dwelling units requiring noise control. Conditions to this effect are included in Attachment 1.

Parking

The Transportation Division of the DE Department has reviewed the Transportation Mobility Plan and Traffic Management Plan prepared by the Municipal Infrastructure Group Ltd. (TMIG) and dated February 2021, submitted in support of the Applications, and agrees with its findings. The Transportation Division of the DE Department is satisfied that the proposed parking supply is sufficient to accommodate the Development, and the Development will generate an acceptable traffic impact that can be accommodated by Teston Road. However, the DE Department recommends that a pavement marking plan be provided for the on-street parking and that the Owner relocate the proposed accessible parking spaces to ensure vehicular safety, through Site Development Application (File DA.21.069).

Access

Access to the Development is proposed via a 10.5 m wide full moves access from Teston Road. The proposed access is required to be approved by York Region. York Region, on March 7, 2022, identified that "the Subject Lands shall be designed in a way to protect for a future vehicular interconnection/access with adjacent properties to the west to permit the access to Teston Road to be shared". Further to the recommendations of this report, a Condition to this effect has also been included in Attachment 1 to ensure access coordination between the two properties.

York Region has advised that the Owner is required to enter into a reciprocal easement agreement to provide vehicular interconnection/access with adjacent properties to the west and that a warning clause shall be included in the Site Plan Agreement between

the City and the Owner. The proposed driveway is in conflict with the proposed end of the line catch basin located on Teston Road and as such, the Owner is required to explore design alternatives for the location of the access. The Owner shall satisfy all requirements of York Region through Site Development Application (File DA.21.069).

The DE Department advises that the City's Site Plan and Site Servicing Criteria recommends a secondary/emergency access to serve emergency vehicles, as the Development includes more than 40 units. The DE Department strongly suggests that once the lands to the west develops, a secondary emergency access or exit be provided to Teston Road to satisfy this requirement. All accesses to Teston Road shall be approved by York Region, and shall be coordinated through a detailed review of future development applications for 3979 Teston Road.

The Owner shall enter into a cost sharing agreement with the Block 40/47 Landowner's Group and fulfill all financial obligations

The Subject Lands are located within the Block 40/47 Block Plan, as shown on Attachment 3. The Owner was a non-participating landowner in the Block 40/47 Block Plan process, and as such, the Owner did not enter into a cost-sharing agreement with the other landowners. The Owner shall enter into a cost-sharing agreement with the landowners for the Block 40/47 Block Plan Area and provide any financial contributions that may be required. Confirmation from the Trustee of the Block 40/47 landowners group certifying that the cost-sharing agreement has been entered into and any associated financial obligations have been satisfied, is required to be provided to the City prior to final approval of the Draft Plan. A condition of to this effect is included in Attachment 1.

The Toronto and Region Conservation Authority ('TRCA') has no objection to the Applications, subject to their comments and conditions being addressed through Site Development Application (File DA.21.069)

The TRCA has reviewed the Applications and has no objection to their approval, provided that their outstanding comments and conditions are addressed to their satisfaction, prior to approval of Site Development Application (File DA.21.069).

A significant portion of the Subject Lands is located within TRCA's Regulated Area, due to a valley corridor and associated tributary of the Humber Reiver that bisects the Subject Lands, as well as a provincially significant wetland complex located within the valley corridor. The TRCA, on May 3, 2021, confirmed that the development limits were staked with TRCA staff on April 7, 2017, and confirmed by the TRCA on August 31, 2018. A permit from the TRCA pursuant to Ontario Regulation 166/06 will be required for any development or site alteration within the Regulated Area on the Subject Lands. A condition to this effect is included in Attachment 1.

The following studies were submitted in support of the Applications and reviewed by the TRCA:

- Environmental Impact Study prepared by Palmer and dated December 2021;
- Hydrogeological Investigation prepared by DS Consultants Ltd. and dated February 4, 2021;
- Preliminary Geotechnical Investigation prepared by DS Consultants Ltd. and dated August 25, 2020, and;
- Meander Belt Assessment prepared by Palmer and dated August 6, 2020.

The proposed accessory structures associated with the SWM pond including the plunge pool and access road, are currently located within the natural feature and 10 m buffer area, as shown on Attachment 6. A total of 588 m² of the natural feature is proposed to be lost to accommodate the plunge pool and access road for the SWM pond. The EIS submitted in support of the Applications identifies a 291 m² area proposed in exchange for the natural feature loss, which would result in a net area loss of 297 m². The TRCA recommends that these stormwater functions be relocated as close to the SWM pond as possible, so the limits of development and natural feature are respected and result in the lowest net natural feature loss. The TRCA has provided conditional approval for the Applications, subject to this matter being addressed through Site Development Application (File DA.21.069). The relocation of the proposed plunge pool and access road outside of the natural feature or the 10 m vegetation protection zone area may require alterations to Block 18, as shown on Attachment 5, including the loss of dwelling units, and shall be confirmed through the related Site Development Application (File DA.21.069). The Owner shall satisfy TRCA conditions of approval as provided in Attachment 1.

In accordance with “Living City Policies” for Planning and Development within the Watersheds, the TRCA has advised that Block 2 and portions of Block 3 that are proposed to be rezoned to “OS1 Open Space Conservation Zone”, as shown on Attachment 4, shall be conveyed to the TRCA to ensure the protection of the natural features. A condition to this effect is included in Attachment 1, however it should be noted that the TRCA will not accept encumbered lands containing private infrastructure, therefore the Owner must satisfy TRCA Conditions as set out in Attachment 1. The lands zoned “Agricultural” within Block 3 are proposed to be maintained by the Owner for future development.

The Environmental Services Department, Solid Waste Management Division, has no objection to the Applications

The Environmental Services Department, Solid Waste Management Division, has reviewed the Applications and has no objection to their approval. At the time of the condominium application, the Owner will be advised whether or not the site is eligible for municipal waste pickup.

The Fire and Rescue Services Department has no objection to the Applications

The Fire and Rescue Service Department has no objection to the Development subject to the Owner satisfying all Building Code requirements and providing a minimum level of fire safety and protection at the building construction stage of development.

The Policy Planning and Environmental Sustainability Department has no objection to the Applications, subject to Owner satisfying TRCA Conditions

The Policy Planning and Environmental Sustainability Department ('PPES') has no objection to the approval of the Applications, subject to the Owner satisfying TRCA's conditions of approval.

The Cultural Heritage Division of the Development Planning Department has no objection to the Development, subject to conditions

The Subject Lands are identified in the Vaughan Heritage Inventory as a property of Architectural and Historical Significance, as the James Calhoun House, a log cabin built in 1840, was known to occupy the Subject Lands. A Cultural Heritage Impact Assessment ('CHIA') prepared by ASI Heritage and dated December 2018, was submitted in support of the Applications, which identifies that the cabin had collapsed. Two post World War II residences and a barn also once resided on the Subject Lands; however, the study concluded that the buildings did not represent historical or architect value and as such, the structures were demolished. Given this, the study concluded that there is no remaining architectural or historical significance that requires protection on the Subject Lands. The Cultural Heritage Division of the Development Planning Department has reviewed the CHIA and is satisfied with the findings, however the Subject Lands are required to be removed from the Vaughan Heritage Inventory.

The Owner submitted a Stage 1 and 2 Archaeological Assessment prepared by the Archaeologists Inc. and dated June 24, 2020. The Cultural Heritage Division of the Development Planning Department has reviewed the report and is satisfied with the findings; however, standard archaeological clauses will be included in the as a condition of subdivision approval, as identified in Attachment 1.

The Parks Infrastructure Planning Department and Real Estate Department have no objection to the Development, subject to parkland being dedicated or cash-in-lieu of parkland being satisfied

The Parks Planning Department and the Real Estate Department have no objection to the Development, provided the Owner shall dedicate land and/or pay to Vaughan by way of certified cheque, cash-in-lieu of the dedication of parkland equivalent to 5% of the value of the Subject Lands, prior to the issuance of Building Permit, in accordance with the *Planning Act* and the City's Cash-in-Lieu of Parkland Dedication Policy. The Owner shall submit an appraisal of the Subject Lands, in accordance with Section 42 of the *Planning Act*, prepared by an accredited appraiser for approval by the Vaughan Real Estate Department, and the approved appraisal shall form the basis of the cash-in-lieu payment.

On October 17, 2017, a Master Parks Agreement was executed between the City and the landowners group for Block 40/47, of which the Owner was party to. In accordance with Section 2.2.a) of the Master Parks Agreement, within the "Low Density Residential" designation, "in the event that any "Low-Density Residential" lands are redesignated and developed for Medium Density purposes, the Owner developing such lands shall be directly responsible for any excess Parkland dedication obligations and shall be subject to the parkland dedication by-law applicable to the Development". Although the Owner is not requesting redesignation of the Subject Lands, the Owner proposes to develop the Subject Lands with dual frontage townhouses, back-to-back townhouses and townhouses, all with frontage on common element condominium roads, which are not permitted within the "Low Density Residential" designation. Given the above, the Owner will be required to provide an uplift fee for cash-in-lieu of parkland. The appraisal report that is required by the Real Estate Department will assist in determining the cash-in-lieu uplift value. Should the related Site Development File DA.21.069 be approved, a condition or approval to this effect will be included in the Site Plan Agreement/Letter of Undertaking.

The Owner is required to submit a letter from the Trustee from Block 40/47 identifying that the Owner is in good standing with the block and that parkland dedication has been satisfied. A condition to this effect is included in Attachment 1.

The School Boards have no objection to the Applications

The York Catholic School Board and York District School Board have no objections to the approval of the Applications. No comments were received from the Conseil Scolaire de District Catholique Centre-Sud.

Canada Post has no objection to the Development, subject to the Owner providing a centralized mail receiving facility

Canada Post has no objection to the Development, subject to the Owner providing the Development with its own centralized mail receiving facility, in accordance with their conditions provided in Attachment 1.

The various utilities have no objection to the Draft Plan, subject to the Condition of Approval

Rogers Communications and Hydro One has no comment on the Applications, while the remaining utilities such as Enbridge Gas Inc., Bell Canada and Alectra Utilities have no objection to the Applications, subject to their Conditions of Approval that are included in Attachment 1 of this report.

Financial Impact

There are no requirements for funding associated with this report.

Broader Regional Impacts/Considerations

The Subject Lands have frontage along Teston Road, which is identified as a Regional Road in the YROP. The Owner requested exemption from the YROP through Official Plan Amendment File OP.21.005. The Region of York has determined that the Official Plan Amendment is a matter of local significance and has exempted Official Plan Amendment File OP.21.005 from York Region approval on May 24, 2022.

York Region has advised that it has no objection to the approval of the Applications, subject to the conditions of draft approval in Attachment 1 being satisfied.

Conclusion

The Development Planning Department has reviewed the Applications in consideration of applicable Provincial Policies, York Region and City Official Plan policies, the comments received from City Departments, external public agencies, the public and the surrounding area context. The Modified Development is consistent with the PPS, the Growth Plan and the York Region Official Plan. The proposed amendments to VOP 2010 and Zoning By-law 1-88, subject to the recommended modifications in this report, are appropriate and compatible given the existing and planned uses. On this basis, the Development Planning Department can support the approval of the Applications subject to the Recommendations in this report, and the Conditions as set out in Attachment 1.

For more information, please contact: Rebecca Roach, Planner, Development Planning Department, extension 8626.

Attachments

1. Conditions of Draft Plan of Subdivision Approval
2. Context and Location Map
3. Approved Block 40/47 Block Plan
4. Draft Plan of Subdivision File 19T-21V002 and Proposed Zoning
5. Conceptual Site Plan
6. Conceptual Landscape Plan
7. Conceptual Building Rendering: 3-storey Dual Frontage Townhouse (Blocks 1 - 6)
8. Conceptual Building Rendering: 3-storey Back-to-Back Townhouse (Blocks 7 - 12)
9. Conceptual Building Renderings: 3-storey Street Townhouse (Blocks 13 - 22)
10. Communication from Committee of the Whole (2) June 21, 2022 (C12)
11. Communication from Committee of the Whole (1) September 13, 2022 (C3)

Prepared by

Rebecca Roach, Planner, extension 8626

Letizia D'Addario, Senior Planner, extension 8213

Mark Antoine, Senior Manager, extension 8212

Nancy Tuckett, Director, extension 8529

ATTACHMENT NO. 1

CONDITIONS OF DRAFT PLAN OF SUBDIVISION APPROVAL

**DRAFT PLAN OF SUBDIVISION FILE 19T-21V002 (THE 'PLAN')
3911 TESTON ROAD INC.
PART OF LOT 25, CONCESSION 6, CITY OF VAUGHAN**

THE CONDITIONS OF THE COUNCIL OF THE CITY OF VAUGHAN THAT SHALL BE SATISFIED PRIOR TO THE RELEASE FOR REGISTRATION OF PLAN OF SUBDIVISION FILE 19T-21V002 (THE 'PLAN'), ARE AS FOLLOWS:

The Owner shall satisfy the following Conditions of Approval:

1. The Conditions of Approval of the City of Vaughan as set out on Attachment No. 1a).
2. The Conditions of Approval of York Region as set out on Attachment No. 1b) and dated May 24, 2022.
3. The Condition of Approval of the Toronto and Region Conservation Authority as set out on Attachment No. 1c) and dated May 12, 2022.
4. The Conditions of Approval of Alectra Utilities Corporation as set out on Attachment No. 1d) and dated July 7, 2021.
5. The Conditions of Approval of Enbridge Gas Inc. as set out on Attachment No. 1e) and dated April 6, 2021.
6. The Conditions of Approval of Bell Canada as set out on Attachment No. 1f) and dated February 12, 2021.
7. The Conditions of Approval of Canada Post as set out on Attachment No. 1g) and dated March 26, 2021.

Clearances

1. The City of Vaughan shall advise that the Conditions on Attachment No. 1a) have been satisfied and the clearance letter shall include a brief statement detailing how each condition has been met.
2. York Region shall advise that the Conditions on Attachment No. 1b) have been satisfied and the clearance letter shall include a brief statement detailing how each condition has been met.
3. The Toronto and Region Conservation Authority shall advise that the Condition on Attachment No. 1c) has been satisfied and the clearance letter shall include a

brief statement detailing how the condition has been met.

4. Alectra Utilities shall advise that the Conditions on Attachment No. 1d) have been satisfied and the clearance letter shall include a brief statement detailing how each condition has been met.
5. Enbridge Gas Inc. shall advise that the Conditions on Attachment No. 1e) have been satisfied and the clearance letter shall include a brief statement detailing how each condition has been met.
6. Bell Canada shall advise that the Conditions on Attachment No. 1f) have been satisfied and the clearance letter shall include a brief statement detailing how each condition has been met.
7. Canada Post shall advise that the Conditions on Attachment No. 1g) have been satisfied and the clearance letter shall include a brief statement detailing how each condition has been met.

ATTACHMENT NO. 1 a)

CITY OF VAUGHAN CONDITIONS

1. The Plan shall relate to the Draft Plan of Subdivision, prepared by Guido Papa Surveying, a Division of J.D. Barnes Limited, dated December 16, 2020 and revised December 7, 2021 (the 'Plan').
2. The lands within this Plan shall be appropriately zoned by a Zoning By-law which has come into effect in accordance with the provisions of the *Planning Act*.
3. The Owner shall enter into a subdivision agreement or development agreement with the City of Vaughan to satisfy all conditions, financial or otherwise of the City, with regard to such matters as the City may consider necessary, including payments of development levies, the provisions of municipal services, landscaping and fencing. The said agreement shall be registered against the lands to which it applies.
4. The pay any and all outstanding application fees to the Development Planning Department, in accordance with the in-effect Tariff of Fees By-law.
5. Prior to final approval of the Plan, the private road allowances included within the Plan shall be named, if required, to the satisfaction of the City of Vaughan and York Region Planning Departments.
6. Prior to final approval of the Plan, the Owner shall agree that construction access shall be provided only in a location approved by the City of Vaughan and the Region of York.
7. The Owner acknowledges that the final engineering design(s) may result in minor variations to the Plan (e.g. in the configuration of road allowances, and lotting, number of lots, etc.), which may be reflected in the final Plan to the satisfaction of the City of Vaughan.
8. The Owner shall agree to remove any driveways and building on site, which are not approved to be maintained as part of the Plan; any modification to off-site driveways required to accommodate this Plan shall be co-ordinated and completed at the cost of the Owner.
9. Prior to final approval of the Plan, the Owner shall not remove any vegetation or topsoil or start any grading of the lands, without a Fill Permit issued by the City of Vaughan, and a Development Agreement, if necessary.
10. Prior to final approval of the Plan, the Owner shall provide easements as may be required for utility, drainage or construction purposes which shall be granted to the appropriate authority(ies), free of all charge and encumbrances.

11. Prior to final approval of the Plan, the Owner shall coordinate a shared access to the development with the abutting lands to the west, municipally known as 3979 Teston Road.
12. Prior to final approval of the Plan, a soils report prepared at the Owner's expense shall be submitted to the City of Vaughan for review and approval. The Owner shall agree in the subdivision agreement, if required, to carry out, or cause to carry out, the recommendations including pavement design structure for ideal and non-ideal conditions to the satisfaction of the City of Vaughan Development Engineering Department.
13. Prior to the initiation of grading, and prior to the registration of this Plan or any phase thereof, the Owner shall submit to the City of Vaughan Development Engineering Department for review and approval of the following:

A detailed engineering report that describes the storm drainage system for the proposed development within this Plan, which report shall include:

- a) plans illustrating how this drainage system will tie into surrounding drainage systems, and indicating whether it is part of an overall drainage scheme, how external flows will be accommodated, and the design capacity of the receiving system
- b) the location and description of all outlets and other facilities
- c) storm water management techniques which may be required to control minor or major flows, and
- d) proposed methods of controlling or minimizing erosion and siltation onsite and in downstream areas during and after construction.

The Owner shall agree in to carry out, or cause to carry out, the recommendations set out in any and all of the aforementioned reports to the satisfaction of the City of Vaughan Development Engineering Department.

14. The Owner shall agree that no building permits will be applied for or issued until the City is satisfied that adequate road access, municipal water supply, sanitary sewers and storm drainage facilities are available to service the proposed development.
15. Prior to final approval of the Plan, the Owner shall pay its proportionate share of the cost of any external municipal services, temporary and/or permanent built or proposed, that have been designed and oversized by others to accommodate the development of the Plan.

16. Prior to final approval of the Plan, the Owner shall make the necessary arrangements at the expense of the Owner for the relocation of any utilities required by the development of the Plan to the satisfaction of the City of Vaughan.
17. The Owner shall agree in the subdivision agreement to maintain adequate chlorine residuals in the watermains within the Plan after successful testing and connection to the potable municipal water system and continue until such time as determined by the City. In order to maintain adequate chlorine residuals, the Owner will be required to retain a licensed water operator to flush the water system and sample for chlorine residuals on a regular basis determined by the City. The Owner shall be responsible for the costs associated with these activities including the metered consumption of water used in the program.
18. The Owner shall agree that all lots or blocks to be left vacant shall be graded, seeded, maintained and signed to prohibit dumping and trespassing.
19. The Owner shall cause the following warning clauses to be included in a schedule to all offers of purchase and sale, or lease for all lots/blocks within the entire Plan:
 - a) "Purchasers and/or tenants are advised that this development will function as a common element condominium and all details and associated costs shall be presented in the sales office, and through marketing material, etc."
 - b) "Purchasers and/or tenants are advised that proper grading of all lots in conformity with the Subdivision Grading Plans is a requirement of the subdivision agreement.

The City of Vaughan has taken a letter of Credit from the Owner (Subdivision Developer) for the security to ensure all municipal services including, but not limited to lot grading, are constructed to the satisfaction of the City of Vaughan. Direct cash deposit from the Purchasers to the City of Vaughan and/or Owner, for lot grading purposes, is NOT a requirement. The City of Vaughan does not control the return of such deposits and purchasers/tenants must direct inquiries regarding this return to their vendor/landlord."

- c) "Purchasers and/or tenants are hereby put on notice that the *Telecommunications Act* and the CRTC authorize telephone and telecommunication facilities and services to be provided by the telecommunication carriers other than traditional carriers for such services and that purchasers and tenants are advised to satisfy themselves that such carriers servicing the lands provide sufficient service and facilities to meet their needs"
- d) "Purchasers and/or tenants are advised that driveway widths and curb cut

widths are governed by City of Vaughan By-law 1-88, as amended, as follows:

- a) The maximum width of a driveway shall be 6 metres measured at the street curb, provided circular driveways shall have a maximum combined width of 9 m measured at the street curb
- b) Driveway in either front or exterior side yards shall be constructed in accordance with the following requirements:

Lot Frontage	Maximum Width of Driveway
6.0 - 6.99m ¹	3.5m

¹The Lot Frontage for Lots between 6.0 – 11.99m shall be comprised of a Minimum of 33% Landscaped Front or Exterior side yard and a minimum sixty percent (60%) of the Minimum Landscaped Front or Exterior side yard shall be soft landscaping in accordance with Paragraph 4.1.2 of Zoning By-law 1-88

- e) “Purchasers and/or tenants are advised that mail delivery will be from a designated community mailbox as per requirements dictated by Canada Post. The location of the mailbox shall be shown on the community plan provided by the Owner in its Sales Office”.
- f) “Purchasers and/or tenants are advised that despite the inclusion of noise control features within both the development area and the individual building units, noise levels, including from construction activities, may be of concern and occasionally interfere with some activities of the building occupants”.
- g) “Purchasers and/or tenants are advised that fencing and/or noise attenuation features along the lot lines of lots and blocks abutting public lands, including public highway, laneway, walkway or other similar public space, is a requirement and that all required fencing and barriers shall be constructed with all fencing materials, including foundations, completely on private lands and totally clear of any 0.3 m reserve as shown on the Construction Drawings”.
- h) “Purchasers and/or tenants are advised that fencing along the lot lines of Lots and Blocks abutting public lands is a requirement of the subdivision agreement and that all required fencing, noise attenuation feature and barriers shall be constructed with all fencing materials, including foundations, completely on private lands and totally clear of ay 0.3 m reserve, as shown on the Construction Drawings.

The maintenance of the noise attenuation feature or fencing shall not be the responsibility of the City, of the Region of York and shall be maintained by the Owner. Thereafter the maintenance of the noise attenuation feature or fencing shall be the sole responsibility of the lot owner. Landscaping provide on Regional Road right-of-ways by the Owner or the City of aesthetic purposes shall be approved by the Region and maintained by the City with the exception of the usual grass maintenance”.

- i) “Purchasers and/or tenants are advised that this plan of subdivision is designed to include rear lot catchbasins. The rear lot catchbasin is designed to receive and carry only clean stormwater. It is the homeowner’s responsibility to maintain the rear lot catchbasin in proper working condition by ensuring that the grate is kept clear of ice, leaves and other debris that would prevent stormwater from entering the catchbasin. The rear lot catchbasins are shown on the Construction Drawings and the location is subject to change without notice”.
- j) “Purchasers and/or tenants are advised that their rear yard lot area has been designed to incorporate an infiltration trench system to achieve groundwater balance. It is the responsibility of the homeowner to maintain the infiltration trench systems in good operating condition, which may include periodic cleaning of the rear yard catch basin, as per the Environmental Compliance Approval (ECA) as issued by the Ministry of the Environment, Conservation and Parks (MECP)”.

Any additional warning clauses in the Noise Report as noted in the subdivision agreement shall be included in all Offers of Purchase and Sale or Lease for all Lots and/or Blocks within the Plan to the satisfaction of the City.

- 20. Prior to final approval of the Plan, the Owner shall provide a detailed tree preservation study to the satisfaction of the City. The study shall include an inventory of all existing trees, assessment of significant trees to be preserved and proposed methods of tree preservation based on the arborist report recommendations.
 - In addition, the study shall quantify the value of three tree replacements using the Urban Design Tree Replacement Valuation outlined in the City’s Tree Protection Protocol.
 - The Owner shall not remove trees without written approval by the City.
 - The Owner shall enter into a tree protection agreement in accordance with City Council enacted Tree By-law 052-2018, which will form a condition of the draft plan approval.
- 21. The warning clause council approved September 29th, 1997 with respect to “Tree Fees” shall be included in the subdivision agreement:
 - *“The City has not imposed an amount of a ‘Tree Fee’ or any other fee which may be charged as a condition of purchase for the planting of trees.*

Any 'Tree Fee' paid by purchasers for boulevard trees does not guarantee that a tree will be planted on the boulevard in front or on the side of a residential dwelling”.

22. Prior to final approval of the Plan, the Owner shall prepare an urban design brief. The document must articulate how the design and concept is consistent with the performance standards outline in the Vaughan City-wide Urban Design Guidelines and Vaughan City-Wide Official Plan (VOP 2010) Urban Design Policies. The document shall address but not be limited to the following issues:
 - Landscape master plan; coordination of the urban design/streetscape elements including built form, fencing treatments, and street tree planting
 - The appropriate community edge treatment and landscaping along Teston Road with low-maintenance plant material
 - The appropriate landscaping within the stormwater management pond
 - Edge restoration along the open space lands
 - Architectural control design guidelines, including appropriate flankage elevations along Teston Road
 - Sustainability design practices/guidelines
 - Document shall also reference the existing Block 40/47 Pine Height Community Landscape Master Plan prepared by NAK Design Strategies
 - Document shall also reference the existing Block 40/47 Pine Heights Community Architectural Design Guidelines prepared by John G. Williams Architect Ltd.
23. Prior to final approval of the Plan, the Owner shall agree that all development shall proceed in accordance with the City of Vaughan Sustainability Metrics program.
24. The Owner shall agree in the subdivision agreement to convey the buffer block (Block 2) and the portions of Block 3 that are proposed to be rezoned to “OS1 Open Space Conservation Zone” to the TRCA, free of all encumbrances. The Owner is advised that an R-Plan may be required to be submitted to the TRCA to determine the staked limits of development abutting Weston Road.
25. Prior to final approval of the Plan, the Owner shall prepare a detailed edge management plan study for the perimeter of the open space lands. The study shall include an inventory of all existing trees within an 8 m zone inside the staked edges, and areas where the open space edges are disturbed, assessment of significant trees to be preserved and proposed methods of edge management and/or remedial planting shall be included. The Owner shall not remove any vegetation without written approval by the City.
 - The Owner shall provide a report for a 20 m zone within all staked open space edges to the satisfaction of the TRCA and City, which identifies liability and issues of public safety and recommends woodlot/forestry management practices and removal of hazardous and all other trees as identified to be removed.

26. The Owner shall agree in the subdivision agreement to erect permanent wood fence treatments for flanking residential blocks; to be co-ordinated with the environmental noise report and architectural design guidelines.
27. The Owner shall agree in the subdivision agreement to erect a permanent 1.5 m high black vinyl chain-link fence or approved equal along the limits of the residential blocks that abut open space lands and associated buffer blocks.
28. The Owner shall agree to notify both the Ministry of Tourism, Culture and Sport, and the City of Vaughan Development Planning Department immediately in the event that:
 - a) archaeological resources are found on the property during grading or construction activities, to which the proponent must cease all grading or construction activities; and
 - b) where human remains are encountered during grading or construction activities, the proponent must cease all grading or construction activities. The Owner shall contact York Region Police, the Regional Coroner and the Registrar of the Cemeteries Regulation Unit of the Ministry of Consumer and Business Services.
29. The Owner shall obtain a permit from the Toronto and Region Conservation Authority pursuant to Ontario Regulation 166/06
30. The Owner shall agree to provide an updated Block 40/47 Plan to the satisfaction of the City.
31. The Owner shall cause the following to be displayed on the interior wall of the sales office, information approved by the City of Vaughan, prior to offering any units for sale, to be monitored periodically by the City. No Building Permit(s) shall be issued for a sales office or model home, or a residential unit until such information is approved by the City of Vaughan:
 - the block plan for the broader area, showing surrounding land uses, arterials/highways, railways and hydro lines, etc.
 - the location of street utilities, community mailboxes, entrance features, fencing and noise attenuation features, together with the sidewalk plan approved in conjunction with draft plan approval
 - the location of parks, open space, buffer blocks, stormwater management facilities and trails
 - the location of institutional uses, including schools, places of worship, and community facilities
 - the location and type of commercial sites
 - colour-coded residential for singles, semis, multiples, and apartment units,

and

- the following notes in BOLD CAPITAL TYPE on the map:

“For further information, on proposed and existing land uses, please call or visit the City of Vaughan, Development Planning Department, at 2141 Major Mackenzie Drive, Vaughan, ON, L6A 1T1; (905)832-8585.”

“For detailed grading and berming information, please call the developer’s engineering consultant, (TMIG) at 905-738-5700”.

“This map is based on information available as of (date of map), and may be revised or updated without notification to purchasers.”

[In such circumstances, the Owner is responsible for updating the map and forwarding it to the City for verification.]

32. Prior to final approval of the Plan, the Owner shall provide the City with a letter from the Trustee of the Block 40/47 Landowner’s Group to confirm that the Owner has entered into a Cost-Sharing Agreement and fulfilled all obligations (i.e. financial, parkland dedication, etc.) of this Agreement.
33. Prior to final approval of the Plan, the City and York Region shall confirm that adequate water supply and sewage treatment capacity are available and have been allocated to accommodate the Plan.
34. The road allowances included in the Plan shall be designed in accordance with the City’s standards for road and intersection design, temporary turning circles, daylighting triangles, and 0.3 m reserves.
35. Prior to final approval of the Plan, the Owner shall submit to the satisfaction of the City, a listing prepared by an Ontario Land Surveyor of all the lot and block areas, frontages and depths for all the lots and blocks within the Plan.
36. Notwithstanding the provisions, the City may issue model home Building Permit(s) provided that the land is zoned to the satisfaction of the City.
37. Where the Owner proposes to proceed with the construction of a model home(s) prior to registration of the Plan, the Owner shall enter into an agreement with the City, setting out the conditions, and shall fulfill relevant conditions of that agreement prior to issuance of a Building Permit(s).
38. Prior to the initiation of grading or stripping of topsoil and prior to final approval of the Plan, the Owner shall prepare and implement a detailed erosion and sedimentation control plan(s) addressing all phases of the construction of the municipal services and house building program including stabilization methods,

topsoil storage locations and control measures to the satisfaction of the City. The Owner shall prepare the erosion and sediment control plan(s) for each stage of construction (pre-stripping/earthworks, pre-servicing, post-servicing) in accordance with the Toronto and Region Conservation Authority ('TRCA') Erosion and Sediment Control Guidelines for Urban Construction, dated December 2006 and implement a monitoring and reporting program to the satisfaction of the City.

39. Prior to the initiation of the grading or stripping of topsoil and prior to final approval of the Plan, the Owner shall submit a top soil storage plan detailing the location, size, slopes stabilization methods and time period, for approval by the City. Top soil storage shall be limited to the amount required for final grading, with the excess removed from the site, and shall not occur on either the park, open space and/or buffer block(s).
40. Prior to final approval of the Plan and/or commencement of construction within the Plan, the Owner shall submit a detailed hydrogeological impact study that identifies, if any, local wells that may be influenced by construction and if necessary, outline a monitoring program to be undertaken before, during and after construction of the subdivision.
41. Prior to final approval of the Plan, an engineering report for an in-situ percolation test to confirm soil infiltration rates prepared at the Owner's expense shall be submitted to the City for review and approval.
42. The Owner shall agree in the Subdivision Agreement to decommission any existing wells and driveways on the Plan in accordance with all applicable provincial legislation and guidelines and to the satisfaction of the City.
43. Prior to final approval of the Plan, a Water Supply Analysis Report shall be submitted to the satisfaction of the City, which shall include a comprehensive water network analysis of the water distribution system and shall demonstrate that adequate water supply for the fire flow demands is available for the Plan and each phase thereof.
44. The Owner shall agree to provide the following for the purpose of fire safety and firefighting operations:
 - a) hydrants for firefighting, municipal or private, as identified in the plans and code requirements to be installed
 - b) hydrants shall be unobstructed and ready for use at all times
 - c) access roadways shall be maintained and suitable for large heavy vehicles, and

- d) temporary municipal address to be posted and visible for responding emergency vehicles satisfactory to the City.
- 45. Prior to final approval of the Plan, the Owner shall provide confirmation that satisfactory arrangements have been made with a suitable telecommunication provider to provide their services underground at the approved locations and to the satisfaction of the City.
- 46. Prior to final approval, the Owner shall satisfy all technical, financial and other requirements of Alectra Utilities (formerly PowerStream Inc.), its successors and assigns, regarding the design, installation, connection and/or expansion of electric distribution services, or any other related matters; the Owner shall enter into a development agreement with Alectra Utilities. which addresses the foregoing requirements.

The Owner shall agree to design, purchase materials, and install a buried hydro distribution system, compatible with the existing and/or proposed systems in surrounding Plans, all in accordance with the latest standards and specifications of Alectra Utilities and the City.



May 24, 2022

Rebecca Roach
Development Planning
City of Vaughan
2141 Major Mackenzie Drive
Vaughan, ON L6A 1T1

Attention: Rebecca Roach, Planner

**RE: Official Plan Amendment LOPA.21.V.0025 (OP.21.005)
Draft Plan of Subdivision SUBP.21.V.0009 (19T-21V002)
Zoning By-law Amendment ZBA.21.V.0047 (Z.21.008)
3911 Teston Road
(3911 Teston Road Inc.)
City of Vaughan**

Further to York Region's letter dated June 21, 2021, the Region is in receipt of TRCA's letter dated May 12, 2022 and the applicant has addressed TRCA's comments in the latest submission. York Region has no further objections to the OPA application as it is a matter of local significance and provides our conditions of draft approval for the draft plan of subdivision prepared by Humphries Planning Group Inc., Drawing No. A1, dated December 7, 2021. The applications are in support of a future development block comprised of 145 townhouse units, a road network, parkettes and stormwater management infrastructure, within a 14.46 ha site.

Request for Exemption from Regional Approval

The OPA application was considered by Regional staff. Based on our review, the proposed OPA appears to be a routine matter of local significance. Further, in accordance with Regional Official Plan Policy 8.3.8, the proposed Amendment does not adversely affect Regional planning policies or interests.

Pursuant to Council authorization specified in By-law A-0265-1999-017, this application is hereby exempted from approval by Regional Planning Committee and Council. This allows the Amendment to come into effect following its adoption by the City of Vaughan and the expiration of the required appeal period.

Zoning By-law Amendment

The zoning by-law amendment proposes to rezone the subject lands from "A Agricultural Zone" to "RM2 Multiple Residential Zone" and "OS1 Open Space Zone" with additional exceptions. This

is considered a matter of local significance and Regional Planning staff do not have comments on the amendment.

Summary

York Region has no objection to the proposed Official Plan Amendment, zoning by-law amendment and draft plan of subdivision subject to the attached Schedule of Clauses/Conditions for the draft plan of subdivision. We request that a copy of the Notice of Decision be forwarded to this office.

Should you have any questions regarding the above, please contact Justin Wong, Planner, at 1-877-464-9675 ext. 71577 or by email at Justin.Wong@york.ca should you require further assistance.

Sincerely,



Karen Whitney, M.C.I.P., R.P.P
Director of Community Planning and Development Services

JW/

Copy: Stephen Bohan, TRCA

Schedule of Clauses/Conditions
SUBP.21.V.0009 (19T-21V002)
3911 Teston Road
(3911 Teston Road Inc.)
City of Vaughan

Re: Humphries Planning Group Inc., Drawing No. A1, dated December 7, 2021

Clauses to be Included in the Subdivision Agreement

1. The Owner shall save harmless the City of Vaughan and York Region from any claim or action as a result of water or sanitary sewer service not being available when anticipated.
2. The Owner shall advise all potential purchasers of the existing and future introduction of transit services. The Owner/consultant is to contact YRT Contact Centre (tel. 1-866-668-3978) for route maps and the future plan maps.
3. The Owner shall agree to implement all recommendations, including TDM measures, as recommended in the Traffic Impact Study, to the satisfaction of the Region.
4. The following warning clause shall be included with respect to Block "1":

"THE OWNER COVENANTS AND AGREES TO ADVISE POTENTIAL PURCHASERS, IN ALL AGREEMENTS OF PURCHASE AND SALE, THAT A VEHICULAR INTERCONNECTION/ACCESS WILL BE PROVIDED TO THE LANDS WEST OF THE SUBJECT SITE TO PERMIT THE ACCESS TO TESTON ROAD TO BE SHARED. AS SUCH, TRAFFIC VOLUMES ARE EXPECTED TO INCREASE AT THE TIME THESE LANDS ARE DEVELOPED."

5. The Owner shall allow and permit for the westerly abutting property to have a vehicular interconnection and access through the subject property to Teston Road.
6. The Owner shall agree to engage the services of a consultant to prepare and submit for review and approval, a noise study to the satisfaction of Development Engineering recommending noise attenuation features.
7. The Owner shall agree to implement the noise attenuation features as recommended by the noise study and to the satisfaction of Development Engineering.
8. The Owner shall agree that where berm, noise wall, window and/or oversized forced air mechanical systems are required, these features shall be certified by a professional engineer to have been installed as specified by the approved Noise Study and in conformance with the Ministry of Environment guidelines and the York Region Noise Policy.
9. The Owner shall agree to include the following warning clause with respect to Block "1":

"Purchasers are advised that despite the inclusion of noise attenuation features within the development area and within the individual building units, noise levels will continue to increase, occasionally interfering with some activities of the building's occupants."

10. The Owner shall agree in that, where noise attenuation features will abut a York Region right-of-way, the Owner shall agree in wording satisfactory to York Region's Development Engineering, as follows:
 - a) That no part of any noise attenuation feature shall be constructed on or within the York Region right-of-way,
 - b) That noise fences adjacent to York Region roads may be constructed on the private side of the 0.3 metre reserve and may be a maximum 2.5 metres in height, subject to the area municipality's concurrence, and
 - c) That maintenance of the noise barriers and fences bordering on York Region Right-Of-Way's shall not be the responsibility of York Region.

Conditions to be Satisfied Prior to Final Approval

11. The Owner shall provide to the Region the following documentation to confirm that water and wastewater services are available to the subject development and have been allocated by the City of Vaughan:
 - a) A copy of the Council resolution confirming that the City of Vaughan has allocated servicing capacity, specifying the specific source of the capacity, to the development proposed within this draft plan, or any phase thereof, and
 - b) A copy of an email confirmation by a City of Vaughan staff member stating that the allocation to the subject development remains valid at the time of the request for regional clearance of this condition.
12. The Region requires the Owner submit a Phase One Environmental Site Assessment ("ESA") in general accordance with the requirements of the Environmental Protection Act and O. Reg. 153/04 Records of Site Condition, as amended ("O. Reg. 153/04"). The Phase One ESA must be for the Owner's property that is the subject of the application and include the lands to be conveyed to the Region (the "Conveyance Lands"). The Phase One ESA cannot be more than two (2) years old at: (a) the date of submission to the Region; and (b) the date title to the Conveyance Lands is transferred to the Region. If the originally submitted Phase One ESA is or would be more than two (2) years old at the actual date title of the Conveyance Lands is transferred to the Region, the Phase One ESA will need to be either updated or a new Phase One ESA submitted by the Owner. Any update or new Phase One ESA must be prepared to the satisfaction of the Region and in general accordance with the requirements of O. Reg. 153/04. The Region, at its discretion, may require further study, investigation, assessment, delineation

and preparation of reports to determine whether any action is required regardless of the findings or conclusions of the submitted Phase One ESA. The further study, investigation, assessment, delineation and subsequent reports or documentation must be prepared to the satisfaction of the Region and in general accordance with the requirements of O. Reg. 153/04. Reliance on the Phase One ESA and any subsequent reports or documentation must be provided to the Region in the Region's standard format and/or contain terms and conditions satisfactory to the Region.

The Region requires a certified written statement from the Owner that, as of the date title to the Conveyance Lands is transferred to the Region: (i) there are no contaminants of concern, within the meaning of O. Reg. 153/04, which are present at, in, on, or under the property, or emanating or migrating from the property to the Conveyance Lands at levels that exceed the MOECC full depth site condition standards applicable to the property; (ii) no pollutant, waste of any nature, hazardous substance, toxic substance, dangerous goods, or other substance or material defined or regulated under applicable environmental laws is present at, in, on or under the Conveyance Lands; and (iii) there are no underground or aboveground tanks, related piping, equipment and appurtenances located at, in, on or under the Conveyance Lands.

The Owner shall be responsible for all costs associated with the preparation and delivery of the Phase One ESA, any subsequent environmental work, reports or other documentation, reliance and the Owner's certified written statement.

13. Upon registration of the plan, the Owner shall convey the following lands to York Region for public highway purposes, free of all costs and encumbrances, to the satisfaction of the Regional Solicitor:
 - a) 10 metre by 10 metre daylight triangles at the south-west and south-east corners of the intersection of the Block 1 access and Teston Road, and
 - b) A temporary construction easement in the shape of a trapezoid measuring 23.86 metre by 8.92 metre by 30.79 metre by 5.80 metre in Block 2 adjacent to Teston and Block 3; see the attached sketch for details. The easement will be in place from August 2021 to December 2024.
14. The Owner shall provide a copy of the Subdivision Agreement to the Regional Corporate Services Department, outlining all requirements of the Corporate Services Department.
15. For any applications (Site Plan or Zoning By-law Amendment) completed after January 1, 2020, the Owner shall enter into a Development Charge Rate Freezing Agreement with York Region to freeze/lock in the Development Charge rate at the time the site plan application or Zoning By-law Amendment is deemed complete submission, satisfy all conditions, financial and otherwise, and confirm the date at which Regional development charge rates are frozen; Regional Development Charges are payable in accordance with Regional Development Charges By-law in effect at the time that Regional development charges, or any part thereof,

are payable. Please contact Fabrizio Filippazzo, Manager, Development Financing Administration to initiate a Development Charge Agreement with York Region.

16. The Regional Corporate Services Department shall advise that Conditions 1 to 15 inclusive, have been satisfied.

May 12, 2022

CFN 64847

SENT BY E-MAIL (rebecca.roach@vaughan.ca)

Rebecca Roach
Development Planning Department
City of Vaughan
2141 Major Mackenzie Drive
Vaughan, Ontario L6A 1T1

Dear Ms. Roach:

**Re: 3rd Submission
Draft Plan of Subdivision Application 19T-21V002
Official Plan Amendment Application OP.21.005
Zoning By-Law Amendment Application Z.21.008
Part Lot 25, Concession 6
3911 Teston Road
City of Vaughan, Regional Municipality of York
3911 Teston Road Inc. (Agent: Humphries Planning Group Inc.)**

Further to our previous letter dated March 7, 2022, this letter acknowledges receipt of technical circulations for the above noted applications. A digital copy of materials including a revised draft zoning by-law amendment and schedule and stormwater management design materials was submitted to the Toronto and Region Conservation Authority (TRCA) by the proponent on April 11, 2022, April 14, 2022, and May 4, 2022. A list of the documents reviewed by TRCA can be found in Appendix 'A' of this letter.

Recommendations

TRCA staff have no objection to the approval of Draft Plan of Subdivision 19T-21V002, Official Plan Amendment OP.21.005, Zoning By-Law Amendment Z.21.008.

Conditions for Draft Plan of Subdivision 19T-21V002 have been included in Appendix 'B'.

It is the expectation of TRCA that the Owner will address TRCA's interests through finalization of Site Development Application DA.21.069 and fulfillment of the conditions of draft plan approval. Comments for the detailed design process are included in Appendix 'C'. This may necessitate redline revisions to the draft plan.

Please provide the Notice of Decision for the draft plan of subdivision, official plan, and zoning by-law amendment once they are approved.

Fees/Timing

Please note that this project will be subject to a clearance fee at the time of clearance, which will be based on the fee schedule in effect at that time.

At the time of requesting clearance of TRCA conditions of draft plan approval, we ask that the applicant submit their request in writing to TRCA offices a minimum of **90 days** in advance of expected registration.

Additional time may be required in cases where open space lands are to be dedicated into public ownership, and/or Ontario Regulation 166/06 permits are required from TRCA (i.e., grading and servicing, SWM ponds, infrastructure works). We ask that the applicant consider these requirements and take into consideration the required timelines prior to the submission of draft plan clearance requests.

We trust these comments are of assistance. Should you have any questions, please contact me at extension 5743 or at stephen.bohan@trca.ca.

Sincerely,



Stephen Bohan

Planner

Development Planning and Permits | Development and Engineering Services

Appendix 'A' - Materials Reviewed by TRCA

The following materials were received by TRCA on May 4, 2022:

- Comment Response Email, prepared by Humphries Planning Group Inc. and TYLin International Company/TMIG, dated May 4, 2022.
- Stormwater Management Report Excerpts, prepared by TMIG, revised dated May 2022.
- Infiltration Testing at 3911 Teston Road Report, Prepared by DS Consultants, dated February 10, 2021.

The following materials were received by TRCA on April 14, 2022:

- Draft Zoning By-law Amendment, prepared by Proponent, dated April 14, 2022.

The following materials were received by TRCA on April 11, 2022:

- VO Model, prepared by TYLin International Company/TMIG, dated December 22, 2021.

Appendix 'B' – TRCA's Draft Plan Conditions and Comments

TRCA's Conditions of Draft Plan Approval

TRCA recommends approval of Draft Plan of Subdivision, Part of Lot 25, Concession 6, City of Vaughan, Regional Municipality of York, prepared by Humphries Planning Group Inc., revised dated December 7, 2021, subject to the following conditions:

1. Prior to topsoil stripping and prior to the registration of this plan or any phase thereof, the Owner shall submit a detailed engineering report and plans to the satisfaction of TRCA for any proposed topsoil stripping in the plan area. This report shall include:
 - i. Detailed plans illustrating the topsoil stripping proposal, including but not limited to the locations, staging and methodology; and
 - ii. An erosion and sediment control report and plans for the subject lands that includes proposed measures for controlling or minimizing erosion and siltation on-site and/or in downstream areas during and after topsoil stripping.

The Owner shall carry out, or cause to be carried out, the recommendations of the engineering report and details of the plans approved by TRCA for topsoil stripping purposes to the satisfaction of TRCA.

2. Prior to site alteration (except for topsoil stripping) and prior to the registration of this plan or any phase thereof, the Owner shall submit a detailed engineering report (or reports) to the satisfaction of TRCA. This report shall include:
 - i. A description of the storm drainage system and appropriate stormwater management techniques including minor and major flow controls for the proposed development of the subject land and how it will comply with all related TRCA requirements for quantity, quality, water balance and erosion control.
 - ii. Plans illustrating how this drainage system will tie into surrounding drainage systems, i.e., identifying if it is part of an overall drainage scheme, how external flows will be accommodated, the design capacity of the receiving system.
 - iii. Appropriate Stormwater Management Practices (SWMPs) to be used to treat stormwater, to mitigate the impacts of development on the quality and quantity of ground and surface water resources as it relates to the natural heritage system, both aquatic and terrestrial.
 - iv. Detailed plans and calculations for the proposed lot-level, conveyance and end-of-pipe controls to be implemented on the site.
 - v. Appropriate SWMPs to be used to treat stormwater, to mitigate the impacts of development on the overall site water balance to meet the pre-development water budget to satisfy the CTC Source Protection Plan criteria.
 - vi. Proposed measures to maintain feature-based water balance and to mitigate impacts to those natural features that have been assessed to be potentially impacted by the development.
 - vii. A subsurface investigation (including assessment of groundwater levels) for the final design of site grading and stormwater management infrastructure. The

recommendations of the subsurface assessment will be used to inform the final design and construction plans.

- viii. An evaluation that addresses the need for groundwater dewatering during construction, including but not limited to details for its disposal, potential impacts to natural features due to groundwater withdrawal, mitigation, and any permitting requirements.
- ix. Grading plans for the subject lands.
- x. Cross-sections and details where grading and filling is proposed in or adjacent to the Buffer (Block 2) and the valley lands ('Other Lands Owned by Applicant – Block 3), including detailed cross sections for any proposed retaining walls adjacent to the subject blocks. The cross-sections and details shall include, but shall not be limited to, existing and proposed grades; limits of the natural features, hazards and buffers; transition to the adjacent tableland areas; interim and permanent stabilization of the slopes/disturbed areas; soil remediation; mitigation; tree protection; sediment and erosion controls; supporting geotechnical/soils analyses; and compensation to the satisfaction of TRCA.
- xi. An erosion and sediment control report and plans for the subject lands that includes proposed measures for controlling or minimizing erosion and siltation on-site and/or in downstream areas during and after construction.
- xii. The location and description of all outlets and other facilities or works which may require permits from TRCA pursuant to the *Development, Interference with Wetlands and Alterations to Shorelines and Watercourses Regulation* (Ontario Regulation 166/06), as may be amended.

The Owner shall carry out, or cause to be carried out, the recommendations of the engineering reports and details of the plans approved by TRCA to the satisfaction of TRCA. This shall be identified as a requirement within the subdivision agreement.

3. That prior to site alteration and prior to the registration of this plan or any phase thereof, the Owner prepare a tree protection and preservation plan for the site to the satisfaction of TRCA.
4. Prior to the registration of this plan or any phase thereof, the Owner shall prepare comprehensive landscape planting plans, to the satisfaction of TRCA, for the Buffer (Block 2) and "Other Lands Owned by Applicant" (Block 3). The Owner shall carry out, or cause to be carried out, the restoration plantings approved by TRCA to the satisfaction of TRCA. This shall be identified as a requirement within the subdivision agreement.
5. That prior to the registration of this plan or any phase thereof, the Owner prepare a plan that addresses the removal and restoration of historical, man-made intrusions in the Buffer (Block 2) and the Other Lands Owned by Application (Block 3) to the satisfaction of TRCA, which must include but is not limited to the removal of paths, culverts, structures, fences, debris, etc. and the restoration of these areas to a natural state.
6. That the Buffer (Block 2) and "Other Lands Owned by Applicant" (Block 3) be dedicated to public ownership (TRCA or the City of Vaughan), free of all charges and encumbrances, to the satisfaction of TRCA;
7. Prior to the registration of this plan or any phase thereof, the Owner shall obtain all necessary permits from TRCA pursuant to the *Development, Interference with Wetlands and Alterations to*

Shorelines and Watercourses Regulation (Ontario Regulation 166/06), as may be amended, to the satisfaction of TRCA.

8. The implementing zoning by-law shall recognize the Buffer (Block 2) and “Other Lands Owned by Applicant” (Block 3) in an open space, or other suitable environmental protection zoning category, which has the effect of prohibiting development, to the satisfaction of TRCA.
9. The implementing zoning by-law shall be prepared to the satisfaction of TRCA.
10. The Owner shall provide a copy of the adopted implementing zoning by-law to TRCA, when available, to facilitate the clearance of conditions of draft plan approval.
11. The Owner agrees in the subdivision agreement, in wording acceptable to TRCA:
 - i. To carry out, or cause to be carried out, to the satisfaction of TRCA, the recommendations of the reports/strategies and details of the plans referenced in TRCA’s conditions of approval.
 - ii. To install and maintain all stormwater management and erosion and sedimentation control structures operating and in good repair during the construction period, in a manner satisfactory to TRCA.
 - iii. To complete a detailed erosion assessment for all locations where drainage facilities (e.g., stormwater outlets) will be located within, or directly adjacent to the valley corridor. The assessment shall include measures to ensure mitigation of any potential downstream impacts. The design of all facilitates shall match pre to post and shall be verified based on three years of continuous monitoring. An adaptive management plan shall be established and implemented based on the monitoring results to the satisfaction of TRCA.
 - iv. To obtain all necessary permits from TRCA pursuant to the *Development, Interference with Wetlands and Alterations to Shorelines and Watercourses Regulation* (Ontario Regulation 166/06), as may be amended, to the satisfaction of TRCA.
 - v. To comply with the permits approved under Ontario Regulation 166/06, as may be amended, including the approved plans, reports and conditions to the satisfaction of TRCA.
12. This draft plan of subdivision shall be subject to red-line revision(s) to meet the requirements of the conditions of TRCA, if necessary, to the satisfaction of TRCA.
13. The Owner shall provide a copy of the fully executed subdivision agreement to TRCA, when available, to expedite the clearance of conditions of draft plan approval.

TRCA’s Comments on the Zoning By-law Amendment Application

Please further note that TRCA’s comments on Zoning By-law Amendment Application Z.21.008 can be found above within the conditions of draft plan approval for Draft Plan of Subdivision Application 19T-21V002.

Should any revisions to the draft plan of subdivision application or zoning by-law amendment application be proposed now or in the future, TRCA asks to be given the opportunity to amend our conditions and comments accordingly.

Revised: May 11, 2020

Date: July 7th, 2021

Attention: **Rebecca Roach**

RE: Request for Comments

File No.: **OP.21.005, Z.21.008 & 19T-21V002**

Applicant: 3911 Teston Road Inc.c/o Robert Vitullo

Location 3911 Teston Road (Part Lot 25, Con. 6).

Revised: May 11, 2020

COMMENTS:

- We have reviewed the Proposal and have no comments or objections to its approval.
- We have reviewed the proposal and have no objections to its approval, subject to the following comments (attached below).
- We are unable to respond within the allotted time for the following reasons (attached) you can expect our comments by _____.
- We have reviewed the proposal and have the following concerns (attached below)
- We have reviewed the proposal and our previous comments to the Town/City, dated _____, are still valid.

Alectra Utilities has received and reviewed the submitted plan proposal. This review, however, does not imply any approval of the project or plan.

The owner(s), or his/her/their agent, for this plan is/are required to contact Alectra Utilities to obtain a subdivision application form (SAF) and to discuss all aspects of the above project. The information on the SAF must be accurate to reduce unnecessary customer costs, and to provide a realistic in-service date. The information from the SAF is also used to allocate/order materials, to assign a technician to the project, and to place the project in the appropriate queue. A subdivision application form is enclosed with this request for comments.

Alectra Utilities will prepare the electrical distribution system (EDS) design for the subdivision. The subdivision project will be assigned to an Alectra Utilities design staff upon receipt of a completed SAF. The design of the subdivision can only commence upon receiving a design prepayment and the required information outlined on the SAF.

Alectra Utilities will obtain the developer(s) approval of the EDS design, and obtain the required approvals from local government agencies for EDS installed outside of the subdivision limit. Alectra Utilities will provide the developer(s) with an Offer to Connect (OTC) agreement which will specify the responsibilities of each party and an Economic Evaluation Model outlining the cost sharing arrangement of the EDS installation between both parties. The OTC agreement must be executed by both parties and all payments, letter of credits and easements received in full before Alectra Utilities can issue the design for construction.

Town Home/Semi Detached municipal and/or private developments require a minimum set back of 3.40M from the street line to any structure such as foundations, outdoor stairs, porches, columns etc..... to accommodate standard secondary service connections.

Revised: May 11, 2020

All proposed buildings, billboards, signs, and other structures associated with the development must maintain minimum clearances to the existing overhead or underground electrical distribution system as specified by the Ontario Electrical Safety Code and the Occupational Health and Safety Act.

All communication, street light or other pedestal(s) or equipment(s) must not be installed near Alectra Utilities transformers and/or switchgears. Enclosed with this request for comments are Alectra Utilities clearance standards.

Existing Alectra Utilities plant in conflict due to driveway locations or clearances to the existing overhead or underground distribution system will have to be relocated by Alectra at the Developer's cost.

We trust this information is adequate for your files.

Regards,

Mr. Tony D'Onofrio

Supervisor, Subdivisions

Phone: 905-532-4419

E-mail: tony.donofrio@alecrautilities.com

Subdivision Application Information Form is available by emailing tony.donofrio@alecrautilities.com



Enbridge Gas Inc.
500 Consumers Road
North York, Ontario M2J 1P8
Canada

April 6, 2021

Rebecca Roach
Planner
Development Planning Department
City of Vaughan
2141 Major Mackenzie Drive
Vaughan, ON L6A 1T1

Dear Rebecca,

Re: Draft Plan of Subdivision, Official Plan Amendment, Zoning By-law Amendment
3911 Teston Road Inc.c/o Robert Vitullo
3911 Teston Road
City of Vaughan
File No.: 19T-21V002, OP-21-005, Z-21-008

Enbridge Gas Inc. does not object to the proposed application(s) however, we reserve the right to amend or remove development conditions.

This response does not constitute a pipe locate, clearance for construction or availability of gas.

The applicant shall contact Enbridge Gas Inc.'s Customer Connections department by emailing SalesArea30@Enbridge.com to determine gas availability, service and meter installation details and to ensure all gas piping is installed prior to the commencement of site landscaping (including, but not limited to: tree planting, silva cells, and/or soil trenches) and/or asphalt paving.

In the event that easement(s) are required to service this development, and any future adjacent developments, the applicant will provide the easement(s) to Enbridge Gas Inc. at no cost.

The applicant will contact Enbridge Gas Inc.'s Customer Connections department by emailing SalesArea30@Enbridge.com prior to any site construction activities to determine if existing piping facilities need to be relocated or abandoned.

Sincerely,

A handwritten signature in blue ink that reads "Casey O'Neil". The signature is written in a cursive style with a vertical line separating the first and last names.

Casey O'Neil

Sr Analyst Municipal Planning
Long Range Distribution Planning

ENBRIDGE GAS INC.

TEL: 416-495-5180
500 Consumers Rd. North York, Ontario, M2J 1P8

enbridge.com

Safety. Integrity. Respect.

Attachment 1f) - Bell Conditions

From: circulations@wsp.com
To: [Roach, Rebecca](#)
Subject: [External] OPA (OP.21.005), ZBLA (Z.21.008) and Draft Plan of Subdivision (19T-21V002) Application; 3911 Teston Rd., Vaughan
Date: Monday, April 12, 2021 5:34:37 PM

2021-04-12

Rebecca Roach

Vaughan

, ,

Attention: Rebecca Roach

Re: OPA (OP.21.005), ZBLA (Z.21.008) and Draft Plan of Subdivision (19T-21V002) Application; 3911 Teston Rd., Vaughan; Your File No. OP.21.005,Z.21.008,19T-21V002

Our File No. 90105

Dear Sir/Madam,

We have reviewed the circulation regarding the above noted application. The following paragraphs are to be included as a condition of approval:

“The Owner acknowledges and agrees to convey any easement(s) as deemed necessary by Bell Canada to service this new development. The Owner further agrees and acknowledges to convey such easements at no cost to Bell Canada.

The Owner agrees that should any conflict arise with existing Bell Canada facilities where a current and valid easement exists within the subject area, the Owner shall be responsible for the relocation of any such facilities or easements at their own cost.”

The Owner is advised to contact Bell Canada at planninganddevelopment@bell.ca during the detailed utility design stage to confirm the provision of communication/telecommunication infrastructure needed to service the development.

It shall be noted that it is the responsibility of the Owner to provide entrance/service duct(s) from Bell Canada’s existing network infrastructure to service this development. In the event that no such network infrastructure exists, in accordance with the Bell Canada Act, the Owner may be required to pay for the extension of such network infrastructure.

If the Owner elects not to pay for the above noted connection, Bell Canada may decide not to provide service to this development.

To ensure that we are able to continue to actively participate in the planning process and provide detailed provisioning comments, we note that we would be pleased to receive circulations on all applications received by the Municipality and/or recirculations.

Please note that WSP operates Bell’s development tracking system, which includes the intake

of municipal circulations. WSP is mandated to notify Bell when a municipal request for comments or for information, such as a request for clearance, has been received. All responses to these municipal circulations are generated by Bell, but submitted by WSP on Bell's behalf. WSP is not responsible for Bell's responses and for any of the content herein.

If you believe that these comments have been sent to you in error or have questions regarding Bell's protocols for responding to municipal circulations and enquiries, please contact planninganddevelopment@bell.ca

Should you have any questions, please contact the undersigned.

Yours truly,

Ryan Courville
Manager - Planning and Development
Network Provisioning
Email: planninganddevelopment@bell.ca

NOTICE: This communication and any attachments ("this message") may contain information which is privileged, confidential, proprietary or otherwise subject to restricted disclosure under applicable law. This message is for the sole use of the intended recipient(s). Any unauthorized use, disclosure, viewing, copying, alteration, dissemination or distribution of, or reliance on, this message is strictly prohibited. If you have received this message in error, or you are not an authorized or intended recipient, please notify the sender immediately by replying to this message, delete this message and all copies from your e-mail system and destroy any printed copies. You are receiving this communication because you are listed as a current WSP contact. Should you have any questions regarding WSP's electronic communications policy, please consult our Anti-Spam Commitment at www.wsp.com/casl. For any concern or if you believe you should not be receiving this message, please forward this message to caslcompliance@wsp.com so that we can promptly address your request. Note that not all messages sent by WSP qualify as commercial electronic messages.

AVIS : Ce message, incluant tout fichier l'accompagnant (« le message »), peut contenir des renseignements ou de l'information privilégiés, confidentiels, propriétaires ou à divulgation restreinte en vertu de la loi. Ce message est destiné à l'usage exclusif du/des destinataire(s) voulu(s). Toute utilisation non permise, divulgation, lecture, reproduction, modification, diffusion ou distribution est interdite. Si vous avez reçu ce message par erreur, ou que vous n'êtes pas un destinataire autorisé ou voulu, veuillez en aviser l'expéditeur immédiatement et détruire le message et toute copie électronique ou imprimée. Vous recevez cette communication car vous faites partie des contacts de WSP. Si vous avez des questions concernant la politique de communications électroniques de WSP, veuillez consulter notre Engagement anti-pourriel au www.wsp.com/lcap. Pour toute question ou si vous croyez que vous ne devriez pas recevoir ce message, prière de le transférer au conformitelcap@wsp.com afin que nous puissions rapidement traiter votre demande. Notez que ce ne sont pas tous les messages transmis par WSP qui constituent des messages électroniques commerciaux.

-LAEmHhHzdJzBITWfa4Hgs7pbKl

Attachment 1g - Canada Post Conditions

March 26, 2021

City of Vaughan – Planning Department

To: **Rebecca Roach, Planner, Development Planning**

Reference: **File: OP.21.005, Z21.008 & 19T-21V002** **Related Files: PAC.19.099**
3911 Teston Road (Part Lot 25, Con 6)
145 townhouse units

Canada Post Corporation appreciates the opportunity to comment on the above noted application and it is requested that the developer be notified of the following:

Canada Post has reviewed the proposal of 145 townhouse units for the above noted Development Application and has determined that the completed project will be serviced by centralized mail delivery provided through Canada Post Community Mail Boxes.

In order to provide mail service to this development, Canada Post requests that the owner/developer comply with the following conditions:

- ⇒ The Owner/Developer will consult with Canada Post to determine suitable permanent locations for the placement of Community Mailboxes and to indicate these locations on appropriate servicing plans;
- ⇒ The Builder/Owner/Developer will confirm to Canada Post that the final secured permanent locations for the Community Mailboxes will not be in conflict with any other utility; including hydro transformers, bell pedestals, cable pedestals, flush to grade communication vaults, landscaping enhancements (tree planting) and bus pads;
- ⇒ The Owner/Developer will install concrete pads at each of the Community Mailbox locations as well as any required walkways across the boulevard and any required curb depressions for wheelchair access as per Canada Post's concrete pad specification drawings;
- ⇒ The Owner/Developer will agree to prepare and maintain an area of compacted gravel to Canada Post's specifications to serve as a temporary Community Mailbox location. This location will be in a safe area away from construction activity in order that Community Mailboxes may be installed to service addresses that have occupied prior to the pouring of the permanent mailbox pads. This area will be required to be prepared a minimum of 30 days prior to the date of first occupancy;
- ⇒ **The Owner/Developer will communicate to Canada Post the excavation date for the first foundation (or first phase) as well as the expected date of first occupancy;**

Canada Post further requests the owner/developer be notified of the following:

1. The owner/developer of any condominiums will be required to provide signature for a License to Occupy Land agreement and provide winter snow clearance at the Community Mailbox location.
2. Enhanced Community Mailbox Sites with roof structures will require additional documentation as per Canada Post Policy.
3. There will be no more than one mail delivery point to each unique address assigned by the Municipality.
4. Any existing postal coding may not apply, the owner/developer should contact Canada Post to verify postal codes for the project.
5. The complete guide to Canada Post's Delivery Standards can be found at:
https://www.canadapost.ca/cpo/mc/assets/pdf/business/standardsmanual_en.pdf

As the project nears completion, it is requested that the Developer contact me directly during the design stage of the above project, to discuss a suitable mailbox location.

Should there be any concerns pertaining to our mail delivery policy requirements, please contact the undersigned.

Sincerely,

Lorraine Farquharson

Lorraine Farquharson

Delivery Services Officer | Delivery Planning - GTA

200 – 5210 Bradco Blvd

Mississauga, ON L6W 1G7

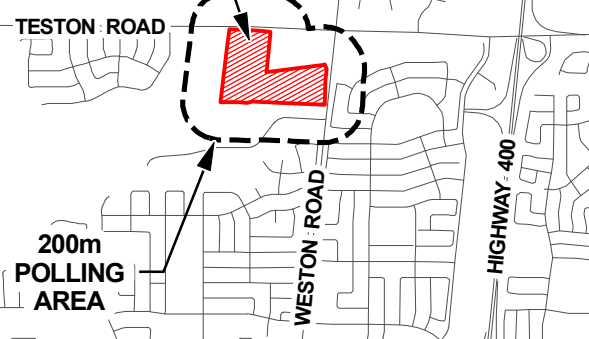
(416) 262-2394

lorraine.farquharson@canadapost.ca

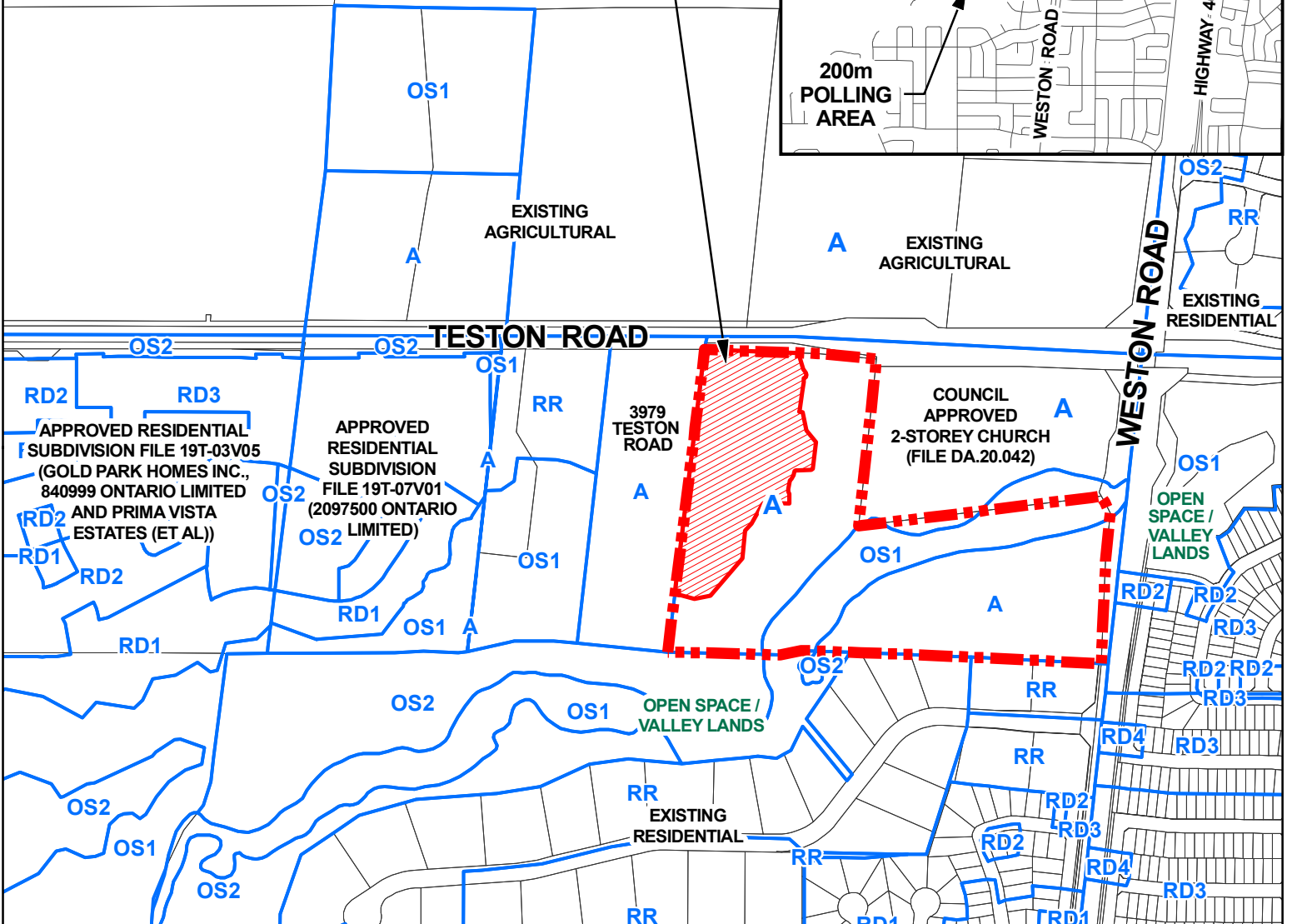




CONTEXT MAP

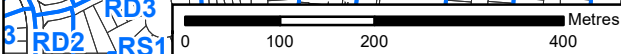
SUBJECT LANDS



DEVELOPMENT AREA



- | | |
|---|--------------------------------------|
|  Subject Lands | RD1, Residential Detached Zone One |
|  Development Area | RD2, Residential Detached Zone Two |
| A, Agricultural Zone | RD3, Residential Detached Zone Three |
| C3, Local Commercial Zone | RD4, Residential Detached Zone Four |
| C4, Neighbourhood Commercial Zone | RR, Rural Residential Zone |
| OS1, Open Space Conservation Zone | RS1, Residential Semi-Detached Zone |
| OS2, Open Space Park Zone | RT1, Residential Townhouse Zone |



Context and Location Map

LOCATION:
3911 Teston Road
Part of Lot 25, Concession 6

APPLICANT:
3911 Teston Road Inc.

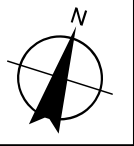


Attachment

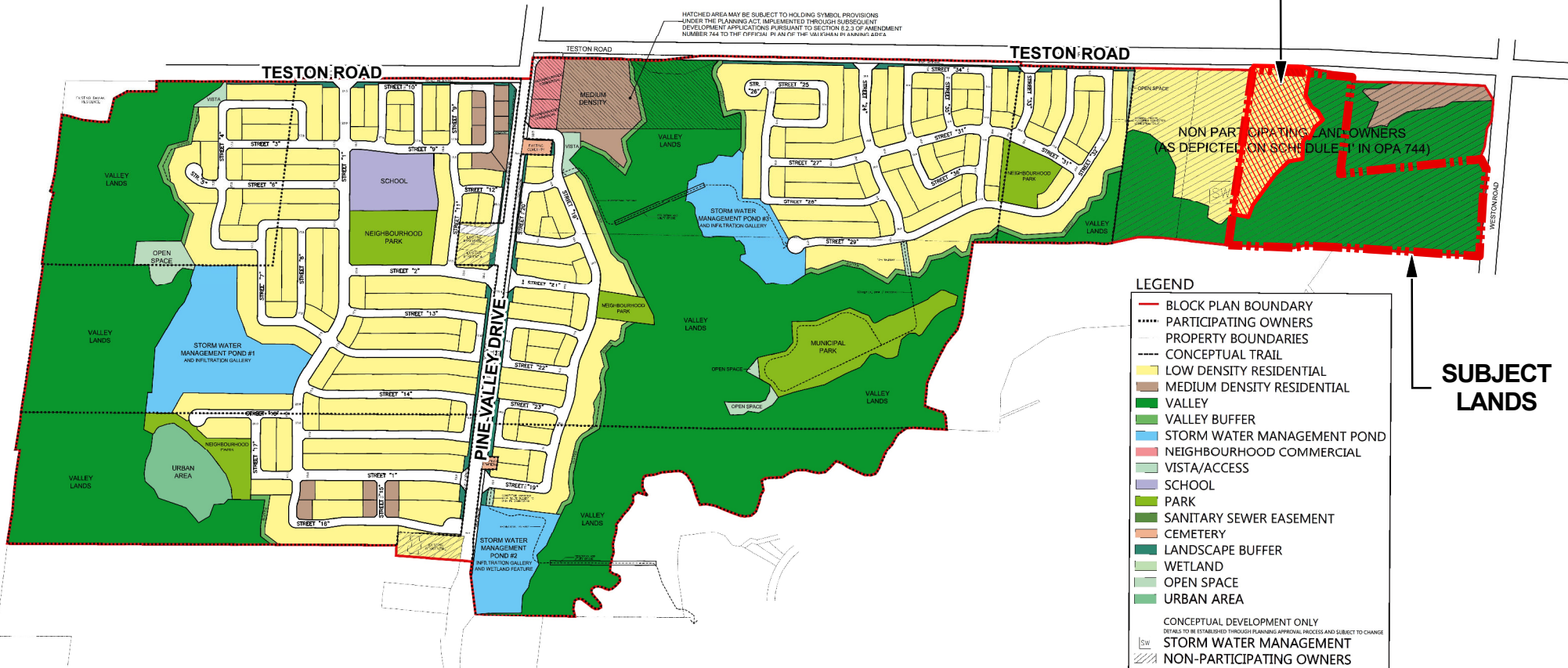
FILES: OP.21.005,
Z.21.008 and 19T-21V002

DATE:
June 21, 2022

2



DEVELOPMENT AREA



LEGEND

- BLOCK PLAN BOUNDARY
- PARTICIPATING OWNERS
- PROPERTY BOUNDARIES
- CONCEPTUAL TRAIL
- LOW DENSITY RESIDENTIAL
- MEDIUM DENSITY RESIDENTIAL
- VALLEY
- VALLEY BUFFER
- STORM WATER MANAGEMENT POND
- NEIGHBOURHOOD COMMERCIAL
- VISTA/ACCESS
- SCHOOL
- PARK
- SANITARY SEWER EASEMENT
- CEMETERY
- LANDSCAPE BUFFER
- WETLAND
- OPEN SPACE
- URBAN AREA


CONCEPTUAL DEVELOPMENT ONLY
DETAILS TO BE ESTABLISHED THROUGH PLANNING APPROVAL PROCESS AND SUBJECT TO CHANGE

SW STORM WATER MANAGEMENT

NON-PARTICIPATING OWNERS

SUBJECT LANDS

Subject Lands



Approved Block 40/47 Block Plan

LOCATION:
 3911 Teston Road
 Part of Lot 25, Concession 6

APPLICANT:
 3911 Teston Road Inc.

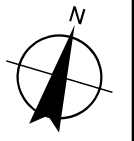


Attachment

FILES: OP.21.005,
 Z.21.008 and 19T-21V002

DATE:
 June 21, 2022

3



TESTON ROAD

SETTLEMENT AREA
OUTSIDE THE
GREENBELT AREA

BLOCK 1
RESIDENTIAL
3.50 ha

RT1

OS1

ZONING BY-LAW 1-88
A - Agricultural Zone
RT1 - Residential Townhouse Zone
OS1 - Open Space Conservation Zone

WESTON ROAD

EXISTING
RESIDENTIAL

URBAN RIVER VALLEY
LOCATED WITHIN THE
GREENBELT AREA

BLOCK 2
10m OPEN
SPACE BUFFER
0.50 ha

East Humber River

OS1

OS1

OS1


OS1


BLOCK 3
OTHER LANDS OWNED
BY APPLICANT
10.46 ha

A


PROPOSED
STORM WATER
MANAGEMENT
POND

GREENBELT BOUNDARY

 Subject Lands

 Development Area

EXISTING RESIDENTIAL



EXISTING
RESIDENTIAL

Draft Plan of Subdivision File 19T-21V002 and Proposed Zoning

LOCATION:
3911 Teston Road
Part of Lot 25, Concession 6

APPLICANT:
3911 Teston Road Inc.

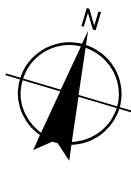


Attachment

FILES: OP.21.005,
Z.21.008 and 19T-21V002

DATE:
June 21, 2022

4



EXISTING CATCHBASIN
ALTERNATE ACCESS
LOCATIONS TO BE
EXPLORED

TESTON ROAD

FUTURE 3m WIDE
MUNICIPAL MULTI-USE PATH

ACCESSIBLE PARKING
TO BE RELOCATED

PROPOSED ACCESS TO BE
SHARED WITH THE LANDS
TO THE WEST

PROPOSED TRCA
BUFFER ENCROACHMENT
AREA (30.04m²)

PROPOSED TRCA
COMPENSATION
AREA (47.95m²)

PARKETTE 1

REPLACE TOWNHOUSE
BLOCKS 7 AND 8 WITH
CENTRALIZED PARKETTE

PROPOSED TRCA
COMPENSATION
AREA (126.69m²)

PROPOSED TRCA
BUFFER ENCROACHMENT
AREA (23.15m²)

PROPOSED TRCA
COMPENSATION AREAS
(85.05 AND 17.49m²)

PARKETTE 2

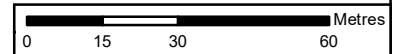
VISITOR PARKING

STORM WATER
MANAGEMENT
POND

TRCA STAKED TOP OF BANK
APRIL 7, 2017

-  3-STOREY BACK-TO-BACK TOWNHOUSE
-  3-STOREY STREET TOWNHOUSE
-  3-STOREY DUAL FRONTAGE TOWNHOUSE

 Development Area



Conceptual Site Plan

LOCATION:
3911 Teston Road
Part of Lot 25, Concession 6

APPLICANT:
3911 Teston Road Inc.

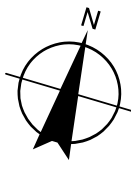


Attachment

FILES: OP.21.005,
Z.21.008 and 19T-21V002

DATE:
June 21, 2022

5



REPLACE TOWNHOUSE BLOCKS 7 AND 8 WITH CENTRALIZED PARKETTE

PROPOSED PLUNGE POOL AND ACCESS ROAD TO BE RELOCATED AS PER TRCA CONDITIONS

Development Area

0 15 30 60 Metres

Conceptual Landscape Plan

LOCATION:
3911 Teston Road
Part of Lot 25, Concession 6

APPLICANT:
3911 Teston Road Inc.



Attachment
FILES: OP.21.005,
Z.21.008 and 19T-21V002

DATE:
June 21, 2022

6



Not to Scale

**Conceptual Building Rendering: 3-Storey
Dual Frontage Townhouse (Blocks 1 - 6)**

Location: Part of Lot 25, Concession 6;
3911 Teston Road

APPLICANT:
3911 Teston Road Inc.



Attachment

Files: OP.21.005,
Z.21.008, and 19T-21V002

DATE:
June 21, 2022

7



Not to Scale

Conceptual Building Rendering: 3-Storey Back-to-Back Townhouse (Blocks 7-12)

Location: Part of Lot 25, Concession 6;
3911 Teston Road

APPLICANT:
3911 Teston Road Inc.



Attachment

Files: OP.21.005,
Z.21.008, and 19T-21V002

DATE:
June 21, 2022

8



Not to Scale

**Conceptual Building Rendering: 3-Storey
Street Townhouse (Blocks 13 - 22)**

Location: Part of Lot 25, Concession 6;
3911 Teston Road

APPLICANT:
3911 Teston Road Inc.



Attachment

Files: OP.21.005,
Z.21.008, and 19T-21V002

DATE:
June 21, 2022

9

HUMPHRIES PLANNING GROUP INC.

FOUNDED IN 2003

June 20, 2022
HPGI: 20637

**Clerk/Mayor and Members of Council
City of Vaughan**
2141 Major Mackenzie Drive
Vaughan, ON
L6A 1T1

**Re: June 21 2022 – Committee of Whole – Item 9
3911 Teston Road Inc.
3911 Teston Road
City File No.OP.21.005, Z.21.008, 19T-21V002**

Humphries Planning Group Inc. represents 3911 Teston Road Inc. ("3911") owner of lands located at 3911 Teston Road and subject to City of Vaughan application file numbers OP.21.005, Z.21.008, 19T-21V002. We have reviewed the staff recommendation report and have a number of serious concerns with matters related to the provision of parkland.

Parkette areas have already been provided in the plan to serve the development and further parkette space is being requested by staff.

The staff report is not clear as to whether the proposed areas and further areas requested will be taken by the City as parkland contribution and when asked about this specifically they were uncertain.

A Master Parkland Agreement is currently in place for these lands as related to low rise development. These applications do not propose a change in land use designation from low to medium density residential. However staff are still suggesting additional parkette area and a cash in lieu payment. This is not appropriate and appears to be asking for compensation twice for the same related item.

The City of Vaughan is also now considering a new Parkland Dedication Bylaw which further confuses the matter of parkland as related to the timing of these applications. Comments provided by staff on these applications do not appear to have taken the new Parkland Dedication By-law into account.

Aside from the above noted issues respecting parkland dedication matters we further note that Attachment 1a) to the staff report containing City of Vaughan Conditions of Draft Plan Approval incorrectly references the wrong Plan recommended for approval.

Given the above, we respectfully ask the Committee to defer the applications to a future committee of whole meeting to allow the applicant and city staff to meet and discuss matters respecting parkland contribution for this development and make appropriate changes to the conditions of draft plan approval which identify the proper plan and other matters which may result from discussions.

Yours truly,

HUMPHRIES PLANNING GROUP INC.

A handwritten signature in black ink, appearing to be 'Rosemarie L. Humphries', written over a faint, illegible printed name.

Rosemarie L. Humphries BA, MCIP, RPP
President

cc. 3911 Teston Road Inc.
Haiging Xu, Deputy City Manager-Planning and Growth Management
Nancy Tuckett, Director of Development Planning

HUMPHRIES PLANNING GROUP INC.

FOUNDED IN 2003

September 2, 2022
HPGI: 20637

**Clerk/Mayor and Members of Council
City of Vaughan**
2141 Major Mackenzie Drive
Vaughan, ON
L6A 1T1

**Re: Committee of the Whole Meeting - September 13 2022
3911 Teston Road Inc.
3911 Teston Road
City File No.OP.21.005, Z.21.008, 19T-21V002**

Humphries Planning Group Inc. represents 3911 Teston Road Inc. ("3911") owner of lands located at 3911 Teston Road and subject to City of Vaughan application file numbers OP.21.005, Z.21.008, 19T-21V002. In June we submitted correspondence requesting that the application be deferred to a future meeting due to concerns on several matters.

We have been advised by staff that the applications are being scheduled for the September 13th meeting. We respectfully request that the applications be deferred from consideration until such time as the applicant advises staff that it wishes to proceed.

Yours truly,
HUMPHRIES PLANNING GROUP INC.



Rosemarie L. Humphries BA, MCIP, RPP
President

cc. 3911 Teston Road Inc.
Haiging Xu, Deputy City Manager-Planning and Growth Management
Nancy Tuckett, Director of Development Planning