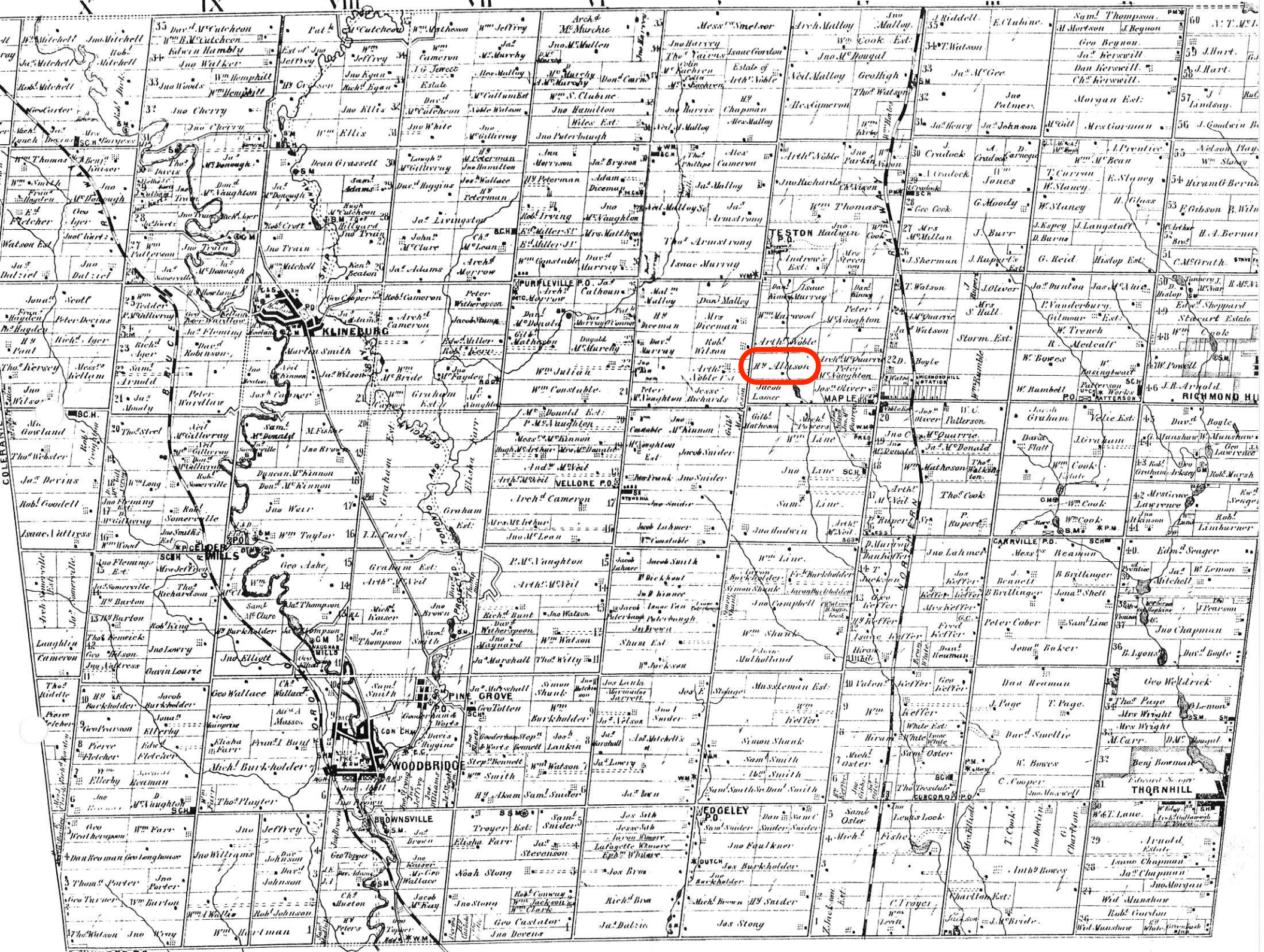


ATTACHMENT 4  
439 GLENKINDIE



Vaughan Township in 1878. From the Historical Atlas of the County of York published that



HY Allison

Alex Malloy

Alex Cameron

Malloy

Ja<sup>s</sup> Armstrong

Strong

rray

Malloy

rs man

ob<sup>l</sup> on

Est

Jacob Lamer

Gilb<sup>t</sup> Matheson

Gilb<sup>t</sup> Matheson

Arth<sup>r</sup> Noble

Jno Richards

TESTON P.O.

Andrew's Est.

Dan<sup>l</sup> Kinney

W<sup>m</sup> Marwood

Arth<sup>r</sup> Noble

Jacob Lamer

Gilb<sup>t</sup> Matheson

Mech<sup>l</sup> Powers

W<sup>m</sup> Line

Jno Parkin

Ch<sup>s</sup> Nixon

W<sup>m</sup> Thomas

Jno Hadwin

Mrs Steven son

Dan<sup>l</sup> Kinney

Peter McNaughton

Arth<sup>r</sup> Noble

Arth<sup>d</sup> McQuarrie

Jos<sup>a</sup> Oliver

Mech<sup>l</sup> Powers

W<sup>m</sup> Line

31 Ja<sup>s</sup> Henry

30 Cradock

A. Cradock

29 Geo Cook

28 Mrs McMillan

27 J. Sherman

26 T. Watson

25 A. McQuarrie

Ja<sup>s</sup> Watson

24 Storm Est.

23 D. Boyle

22 W. C. Patterson

21 Jos<sup>a</sup> Oliver

20 W. C. Patterson

Ja<sup>s</sup> Johnson

A. Cradock

W<sup>m</sup> Jones

G. Moody

J. Burr

J. Rupert's Est.

J. Oliver

Mrs S. Hall.

Storm Est.

W. Rumbell

W. C. Patterson

Jos<sup>a</sup> Oliver

W. C. Patterson

Ja<sup>s</sup> McDonald

M<sup>c</sup>Gill

T. Curran

W. Slaney

J. Espey

D. Burns

G. Reid.

Ja<sup>s</sup> Dunton

P. Vanderburg

Gilmour

W. Trench

R. Medca

W. Bowes

W. Rumbell

Jacob Graham

Mrs

W<sup>m</sup> M<sup>c</sup>

W. Slaney

J. Lang

Hi

Ja<sup>s</sup>

Jas

Gilmour

W. Trench

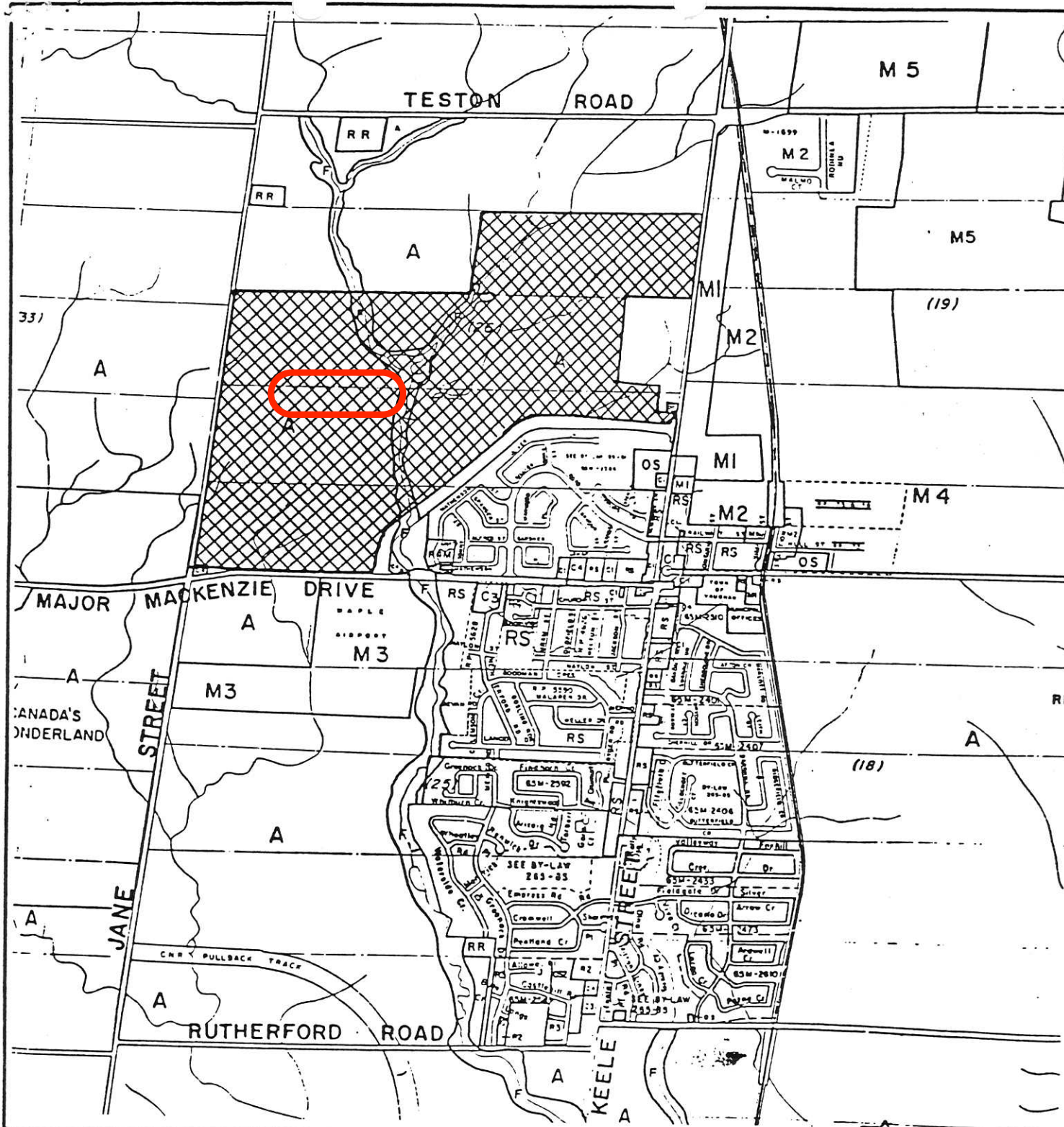
R. Medca

W. Basine

Patter

U<sup>c</sup> CH

J. Gra



APPLICATION: CANADA PACKERS INCORPORATED




SUBJECT LANDS



FILE NO. 19T-89016

DATE: 89/02/22

SCALE:



TOWN OF VAUGHAN PLANNING DEPARTMENT

SHURFAH

1851 CENSUS

AGRIC'L

C4 L22<sup>P1</sup> McQUARRIE Matthew? 178 ac. 133 cult. 1 orch.

C4 L22 CRANNIE Michael 100 ac. 56 cult. 1 orch.

17

CRANNIE	Michael	farmer	b Ireland	RC	411
	Ann		"		29
	Ann		b Canada		15
	Thomas				9
	Eulick				7
	Bridget				5
	Mary				3
	Catherine				1

FLINN Patrick labourer b Ire RC 14

House = 206 1st.

McQUARRIE	John	farmer	b Canada	Old Kirk	Presbyterian	24
	Malcolm	"	"	"	"	25
	Donald	labourer				21
	Cochran	"				17
	Euphemia		b Scotland			23
McDONALD	Catherine		"			14
McKEACHAN	Donald	labourer	"			18

STURGAN

1961 CENSUS

CRAVING	Michael	Samuel	b Ire	RL	31
	Ann		"		39
	Thomas		6 Con		19
	Lewis				17
	Bridget				14
	Ellen				12
	Catherine				11
	Michael				9
	Nicholas				7
	Jane				4
	Joseph				2

BLACKHAI? Hannah servant b Ire Pict 17  
house: 1 1/2 STONE

CONC. 4 LOT 22 (W) SHURGAIN

REGISTRATION NUMBER	INSTRUMENT	DATE OF INSTRUMENT	REG'N DATE	GRANTOR	GRANTEE	CONSIDERATION ETCETERA	LAND & REMARKS
	P	17 JULY 1802			CATHERINE WILLIAMS		100 A
4132	B+S	8 AUG 1821	1822	JAS WILLIAMS	ROBERT L WILLIAMS	£80	A11
4472	MORT	19 APR 1823		RL "	WM SMITH	£23.4.7	" B.W.R. p305 DISC. 1825
4564	B+S	1 AUG 1823		ROBT "	THOS CRANEY	£100	"
11988	"	10 JUL 1835		JN CROWTHERS	HECTOR McQUARRIE		FRONT 40 A
* 41856 <sup>1824</sup>	WILL	—	30 OCT 1851	HECTOR McQUARRIE	ERROR??		
* 88767	WILL	21 MAR 1864	28 DEC 1865	MICHAEL CRANNY			
91013	MORT	1 AUG 1867	1868	THOS CRANNY	GARRETT BROWN	\$900	ALL } \$2235.4 ASSIGNED
91440	"	13 JUN 1868		"	"	1880	" } TO ARTHUR LEE 1870
798	LEASE	18 NOV 1870	1871	THOS CRANNY EXR.	PATRICK BREEN	300 PER ANNUM	"
804	G.E.R.	22 FEB 1871		FRED JARVIS SHF.	VALANCY E. FULLER	100	"
8143	GRANT	24 JUN 1903	1906	SAMUEL + SUSANNAH ALLISON	THOS, JAS + ANDREW ALLISON, MARYA + ANDREW ADAMS	\$1 + PREMISES	" (I) 1/5 INT. OR SHARE
11733	QC	16 DEC 1897	1919	VACENCY + LOUISA FULLER	ANDREW ADAMS, EXR. BY ALLISON	\$25 + PREM.	"
18631	"	31 JULY 1906	1940	THOS, JAS, MARYA + AND <sup>m</sup> ALLISON	SARAH A ROGERS	1	"
18632	GRANT	1940	"	ANDREW ADAMS (EXR. BY ALLISON), ADMIR. MARYA A ADAMS ANDREW + KEZIA ADAMS, SARAH ROGERS	NATHAN L NATHANSON	5001 + PREM.	"