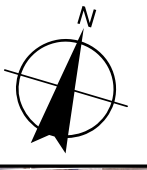
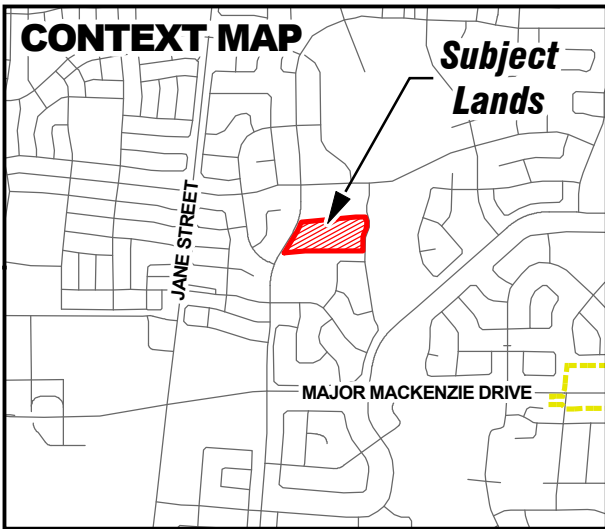



# CONTEXT MAP

**Subject Lands**



 Subject Lands

# Location Map

**LOCATION:**  
439 Glenkindie Avenue  
Block 73, Plan 65M-2943  
Part of Lot 22, Concession 4



# Attachment

**DATE:**  
March 3, 2023

# 1