

CITY OF VAUGHAN

EXTRACT FROM COUNCIL MEETING MINUTES OF JANUARY 24, 2023

Item 6, Report No. 3, of the Committee of the Whole (Public Meeting), which was adopted without amendment, by the Council of the City of Vaughan on January 24, 2023.

Regional Councillor Rosati declared an interest with respect to this matter, as his daughter owns a property on the abutting lands and did not take part in the discussion or vote on the matter.

6. EAST KLEINBURG DEVELOPMENTS INC., 1045501 ONTARIO LIMITED AND TOYA INVESTMENTS LIMITED (PHASE 4) ZONING BY-LAW AMENDMENT FILE Z.22.032 DRAFT PLAN OF SUBDIVISION FILE 19T-22V009 - 11063 AND 11191 HIGHWAY 27 VICINITY OF HIGHWAY 27 AND KIRBY ROAD

The Committee of the Whole (Public Meeting) recommends:

- 1. That the recommendations contained in the following report of the Deputy City Manager, Planning & Growth Management, dated January 17, 2023, be approved;**
- 2. That the comments by Don Given, Founding Partner, Malone, Given, Parsons, Renfrew Drive, Suite 201, Markham, on behalf of the applicant, and Communication C24, presentation material, dated January 17, 2023, be received;**
- 3. That the applicant meet with the community, Mayor, Local and Regional Councillors and staff to discuss the outstanding issues;**
- 4. That the comments and Communications of the following speakers be received; and**
 - 1. David Donnelly, Donnelly Law, Carlaw Avenue, Suite 203, Toronto and Communication C23, dated January 13, 2023;**
 - 2. Uzzo Calderaro, Winterlude Court, Kleinburg;**
 - 3. Steve Gallant, Paula Court, Kleinburg;**
 - 4. Irene Ford, Irish Moss Court, Vaughan; and**
 - 5. Nick Polous, Poulos & Chung Limited, Bur Oak Avenue, Markham.**
- 5. That the following Communications be received:**
 - C4. Ashwani Ashkir, Resident, dated December 27, 2023;**

CITY OF VAUGHAN

EXTRACT FROM COUNCIL MEETING MINUTES OF JANUARY 24, 2023

Item 6, CW(PM) Report 3 – Page 2

- C14. Costas Afentakis, Kirby Road, dated January 15, 2023;
and
C16. Mark Inglis, Resident, dated January 13, 2023.**

Regional Councillor Rosati declared an interest with respect to the foregoing matter, as his daughter's property abuts the subject lands, and did not take part in the discussion or vote on the matter.

Recommendations

1. THAT the Public Meeting report for Zoning By-law Amendment and Draft Plan of Subdivision Files Z.22.032 and 19T-22V009 (East Kleinburg Developments Inc., 1045501 Ontario Limited and Toya Investments Limited) BE RECEIVED, and that any issues identified be addressed by the Development Planning Department in a comprehensive report to the Committee of the Whole.

Committee of the Whole (Public Meeting) Report

DATE: Tuesday, January 17, 2023

WARD(S): 1

TITLE: EAST KLEINBURG DEVELOPMENTS INC., 1045501 ONTARIO LIMITED AND TOYA INVESTMENTS LIMITED (PHASE 4) ZONING BY-LAW AMENDMENT FILE Z.22.032 DRAFT PLAN OF SUBDIVISION FILE 19T-22V009 11063 AND 11191 HIGHWAY 27 VICINITY OF HIGHWAY 27 AND KIRBY ROAD

FROM:

Haiqing Xu, Deputy City Manager, Planning and Growth Management

ACTION: FOR INFORMATION

Purpose

To receive comments from the public and the Committee of the Whole on applications to amend Zoning By-laws 1-88 and 001-2021 and permit a draft plan of subdivision consisting of 98 single detached units and one park block, as shown on Attachments 2 to 5.

Report Highlights

- The Owner proposes 98 single detached units and one park block
- Zoning By-law Amendment and Draft Plan of Subdivision applications are required to permit the proposed development
- This report identifies preliminary issues to be considered in a technical report to be prepared by the Development Planning Department at a future Committee of the Whole meeting

Recommendations

1. THAT the Public Meeting report for Zoning By-law Amendment and Draft Plan of Subdivision Files Z.22.032 and 19T-22V009 (East Kleinburg Developments Inc., 1045501 Ontario Limited and Toya Investments Limited) BE RECEIVED, and that any issues identified be addressed by the Development Planning Department in a comprehensive report to the Committee of the Whole.

Background

Location: 11063 and 11191 Highway 27 (the 'Subject Lands'). The Subject Lands and the surrounding land uses are shown on Attachment 1.

Date of Pre-Application Consultation Meeting: May 16, 2022

Date application(s) were deemed complete: November 1, 2022

The Subject Lands represent Phase 4 of a 4-phase development with associated Official Plan Amendment files subject to an Ontario Land Tribunal appeal

The Subject Lands represent Phase 4 of a comprehensive residential redevelopment that includes the Copper Creek Golf Course lands partially located on the Subject Lands, as shown on Attachment 8 (the 'Block 55 West Block Plan').

Kirby 27 Developments Limited (the Phase 1 landowner) submitted Official Plan Amendment file OP.17.007 to redesignate the Phase 1 lands from the "Agricultural" and "Natural Areas" designation to the "Low-Rise Residential" designation in Vaughan Official Plan 2010 ('VOP 2010'), and to modify the Future Transportation Network and establish minimum vegetation protection zones.

East Kleinburg Developments Inc. and 1045501 Ontario Limited submitted Official Plan Amendment file OP.17.008 to redesignate the Phases 2 to 4 lands from the "Private Open Space", "Natural Areas" and "Agricultural" designations in Vaughan Official Plan 2010 ('VOP 2010') to the "Low-Rise Residential" and "Low-Rise Mixed-Use" designations, and to establish minimum vegetation protection zones. Phases 2 and 4 include the lands known as the Copper Creek Golf Course.

On June 12, 2019, Vaughan Council approved Official Plan Amendment files OP.17.007 and OP.17.008, and adopted the implementing Official Plan Amendments No. 47 (By-law 107-2019) and No. 48 (By-law 108-2019). Official Plan Amendment files OP.17.007 and OP.17.008 were subsequently appealed to the Local Planning Appeal Tribunal ('LPAT') (now known as the Ontario Land Tribunal - 'OLT') on July 15, 2019, which later dismissed the appeal in June 2021. The OPAs are now in effect; however, the decision of the OLT is the subject of:

- a) a motion for leave to appeal to the Divisional Court and is awaiting a hearing date; and
- b) a notice of application for judicial review which is scheduled to be heard by the Divisional Court on May 8, 2023.

Zoning By-law Amendment and Draft Plan of Subdivision Application(s) have been submitted to permit the proposed development

East Kleinburg Developments Inc., 1045501 Ontario Limited and Toya Investments Limited (the "Owner") have submitted the following applications (the 'Applications') for the Subject Lands to permit the development of 98 single detached units and one park block (the 'Development'), as shown on Attachments 2 to 5:

1. Zoning By-law Amendment File Z.22.032 to:
 - a) rezone the Subject Lands from “OS2 Open Space Park Zone” (‘OS2 Zone’), subject to site-specific Exception 9(1148), to “RD1 Residential Detached Zone” (‘RD1 Zone’), “RD2 Residential Detached Zone” (‘RD2 Zone’), “RD3 Residential Detached Zone” (‘RD3 Zone’), “RD4 Residential Detached Zone” (‘RD4 Zone’), “RD5 Residential Detached Zone” (‘RD5 Zone’), and “OS2 Open Space Park Zone” (‘OS2 Zone’) under Zoning By-law 1-88, in the manner shown on Attachment 2, together with the site-specific zoning exceptions identified on Attachment 6; and
 - b) rezone the Subject Lands from “OS2 Private Open Space Zone” (‘OS2 Zone’), subject to site-specific Exception 14.801, to “R2A Second Density Residential Zone” (‘R2A Zone’), “R3A Third Density Residential Zone” (‘R3A Zone’), “R4 Fourth Density Residential Zone” (‘R4 Zone’), and “OS2 Private Open Space Zone” under Zoning By-law 001-2021 in the manner shown on Attachment 2, together with the site-specific zoning exceptions identified on Attachment 7.
2. Draft Plan of Subdivision File 19T-22V009, as shown on Attachment 2, to facilitate a residential plan of subdivision consisting of the following:

Lots/Blocks	Land Use	Area (ha)	Units
Lots 1-83	Single Detached	5.99	83
Lots 84-98	Single Detached with Public Laneway	0.55	15
Block 99	Public Park	1.02	
Blocks 100-177	0.3 m Reserve	0.01	
	Roads	2.35	
Total		9.92 ha	98 units

Public Notice was provided in accordance with the Planning Act and Council’s Notification Protocol

- a) Date the Notice of Public Meeting was circulated: December 23, 2022

The Notice of Public Meeting was also posted on the City’s web-site at www.vaughan.ca and a Notice Sign was installed along Highway 27 in accordance with the City’s Notice Signs Procedures and Protocols.
- b) Circulation Area: To all property owners within 150 m of the Subject Lands, to the Kleinburg and Area Ratepayers’ Association and to anyone on file with the Office of the City Clerk having requested notice.
- c) No comments have been received as of January 3, 2023 by the Development Planning Department.

Any written comments received will be forwarded to the Office of the City Clerk to be distributed to the Committee of the Whole as a Communication and be reviewed and addressed by the Development Planning Department in a future technical report to the Committee of the Whole.

Previous Reports/Authority

The following link is to a previous report regarding the Subject Lands:

East Kleinburg Developments Inc. and 1045501 Ontario Limited Committee of the Whole Report:

[June 4, 2019 Committee of the Whole \(Item 2, Report No. 20\)](#)

Analysis and Options

The Development conforms to Vaughan Official Plan 2010

Official Plan Designation:

- “Community Area” and “Natural Areas and Countryside” on Schedule 1 – Urban Structure by Vaughan Official Plan 2010 (‘VOP 2010’)
- “Greenbelt Natural Heritage System” on Schedule 4 – Oak Ridges Moraine Conservation & Greenbelt Plan Areas by VOP 2010
- Official Plan Amendment file OP.17.008 redesignated the Subject Lands from Private Open Space to Low-Rise Residential to permit the Development, and the associated Official Plan Amendment (OPA No.48) is now in effect

Amendments to Zoning By-laws 1-88 and 001-2021 are required to permit the Development

Zoning (By-law 1-88):

- OS2 Zone, subject to site-specific Exception 9(1148), by Zoning By-law 1-88
- This Zone does not permit the Development
- The Owner proposes to rezone the Subject Lands to the RD1, RD2, RD3, RD4, RD5, and OS2 Zones as shown on Attachment 2, together with the site-specific zoning exceptions identified in Attachment 6 to permit the Development
- Additional zoning exceptions may be identified through the detailed review of the Applications and will be considered in a technical report to a future Committee of the Whole meeting

Zoning (By-law 001-2021):

- OS2 Zone, subject to site-specific Exception 14.801, by Zoning By-law 001-2021
- This Zone does not permit the Development
- The Owner proposes to rezone the Subject Lands to the R2A, R3A, R4, and OS2 Private Open Space Zones as shown on Attachment 2, together with the site-specific zoning exceptions identified in Attachment 7 to permit the Development
- Additional zoning exceptions may be identified through the detailed review of the Applications and will be considered in a technical report to a future Committee of the Whole meeting

Following a preliminary review of the applications, the Development Planning Department has identified the following matters to be reviewed in greater detail

	MATTERS TO BE REVIEWED	COMMENT(S)
a.	Conformity and Consistency with Provincial Policies, York Region and City Official Plan Policies, and the Block 55 West Block Plan	<ul style="list-style-type: none"> ▪ The Applications will be reviewed for consistency and conformity with the Provincial Policy Statement, 2020 (the 'PPS'), A Place to Grow: Growth Plan for the Greater Golden Horseshoe, 2019, as amended (the 'Growth Plan') and the policies of the York Region Official Plan, 2010 ('YROP') and VOP 2010, including the policies identified in OPA 48. ▪ The Subject Lands are within the Block 55 West Block Plan area, as shown on Attachment 8, which is subject to ongoing review. A final technical report is anticipated in Q1 of 2023 which will inform the Applications and provide conditions of approval to be implemented prior to final approval of the Plan of Subdivision. The Applications will be reviewed for consistency and conformity with the associated Block 55 West Block Plan process. ▪ OPA 48 requires transition measures for the adjacent neighbourhood to the south, which shall be established through the associated Block 55 West Block Plan and will be reviewed through the Applications.
b.	Appropriateness of Amendments to Zoning By-laws 1-88 and 001-2021	<ul style="list-style-type: none"> ▪ The appropriateness of the rezoning and site-specific exceptions will be reviewed in consideration of the existing and planned surrounding land uses.
c.	Draft Plan of Subdivision	<ul style="list-style-type: none"> ▪ Should the Applications be approved, the required draft plan of subdivision conditions will be included to address site access, road alignments and connections, servicing and grading, environmental, noise, and other municipal, regional and public agency and utility requirements. ▪ The design and layout of the proposed public laneways will be reviewed to the satisfaction of the Development Engineering Department.
d.	Studies and Reports	<ul style="list-style-type: none"> ▪ The Owner submitted studies and reports in support of the Applications available on the city's website at https://maps.vaughan.ca/planit/ (PLANit Viewer) and must be approved to the satisfaction of the City or respective approval

	MATTERS TO BE REVIEWED	COMMENT(S)
		authority. Additional studies and/or reports may be required as part of the application review process
e.	Allocation and Servicing	<ul style="list-style-type: none"> The availability of water and sanitary servicing capacity for the Development must be identified and allocated by Vaughan Council, if the applications are approved. If servicing allocation is unavailable, the lands will be zoned with a Holding Symbol “(H)”, which will be removed once servicing capacity is identified and allocated to the lands by Vaughan Council.
f.	Urban Design Guidelines	<ul style="list-style-type: none"> The Development will be reviewed in consideration of the City of Vaughan City-wide Urban Design Guidelines.
g.	Public Agency/Municipal Review	<ul style="list-style-type: none"> The Applications must be reviewed by York Region, the Toronto and Region Conservation Authority and external public agencies and utilities, municipalities and the Public, Separate, and French School Boards. Through the associated Block 55 West Block Plan process, the York Catholic District School Board (‘YCDSB’) identified the requirement for a 15-acre (6.07 ha) school site within the Block 55 West Plan shown on Attachment 8; however, a location has not been identified at this time.
h.	Toronto and Region Conservation Authority (‘TRCA’)	<ul style="list-style-type: none"> The Subject Lands are regulated by the TRCA, who have been circulated for review on the Applications. OPA 48 requires that the precise limit of woodlands and vegetation protection zones be established to the satisfaction of the City and TRCA.
i.	Sustainable Development	<ul style="list-style-type: none"> The Applications will be reviewed in consideration of the City of Vaughan’s Policies and Sustainability Metrics Program. The Development shall achieve a minimum Bronze score of 21.
j.	Parkland Dedication	<ul style="list-style-type: none"> The Applications will be reviewed in consideration of the requirements of the <i>Planning Act</i> and the City of Vaughan’s Parkland Dedication Policy.
k.	Affordable Housing	<ul style="list-style-type: none"> The Applications will be reviewed in consideration of Provincial, Regional and City policies to ensure that the development provides an appropriate level, range and mix of

	MATTERS TO BE REVIEWED	COMMENT(S)
		unit sizes and types to meet the City's affordable housing goals.

Financial Impact

There are no financial requirements for new funding associated with this report.

Broader Regional Impacts/Considerations

The Applications have been circulated to the York Region Community Planning and Development Services Department for review and comment. Any issues will be addressed when the technical report is considered.

Conclusion

The preliminary issues identified in this report and any other issues identified through the processing of the Applications will be considered in the technical review of the Applications. Comments from the public and Vaughan Council expressed at the Public Meeting or in writing will be addressed in a comprehensive report to a future Committee of the Whole meeting.

For more information, please contact Chris Cosentino, Senior Planner, Development Planning Department, ext. 8215.

Attachments

1. Context and Location Map
2. Draft Plan of Subdivision File 19T-22V009 and Proposed Zoning
3. Conceptual Landscape Plan
4. Elevations (Typical)
5. Elevations (Typical)
6. Draft Zoning By-law Amendment (By-law 1-88)
7. Draft Zoning By-law Amendment (By-law 001-2021)
8. Block 55W Block Plan Area

Prepared by

Chris Cosentino, Senior Planner, ext. 8215

Mark Antoine, Senior Manager of Development Planning, ext. 8212

Nancy Tuckett, Director of Development Planning, ext. 8529

Approved by

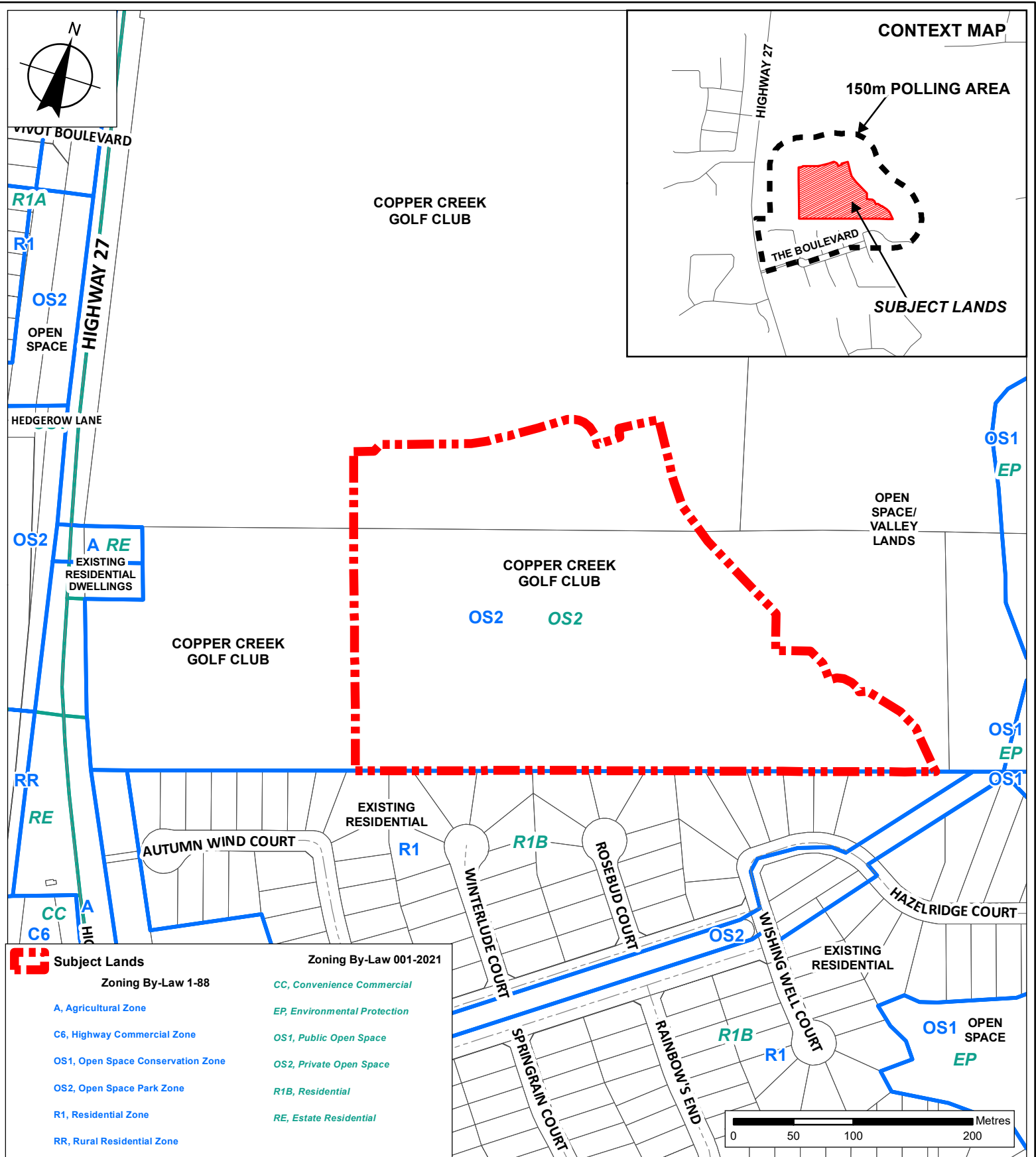
A handwritten signature in cursive script, appearing to read 'Haiqing'.

Haiqing Xu, Deputy City Manager,
Planning and Growth Management

Reviewed by

A handwritten signature in cursive script, appearing to read 'Nick Spensieri'.

Nick Spensieri, City Manager



Context and Location Map

LOCATION: 11063, 11191 Highway 27
Part of Lot 28, Concession 8

APPLICANT: East Kleinburg Developments Inc. and
104551 Ontario Limited and Toya Investments Limited

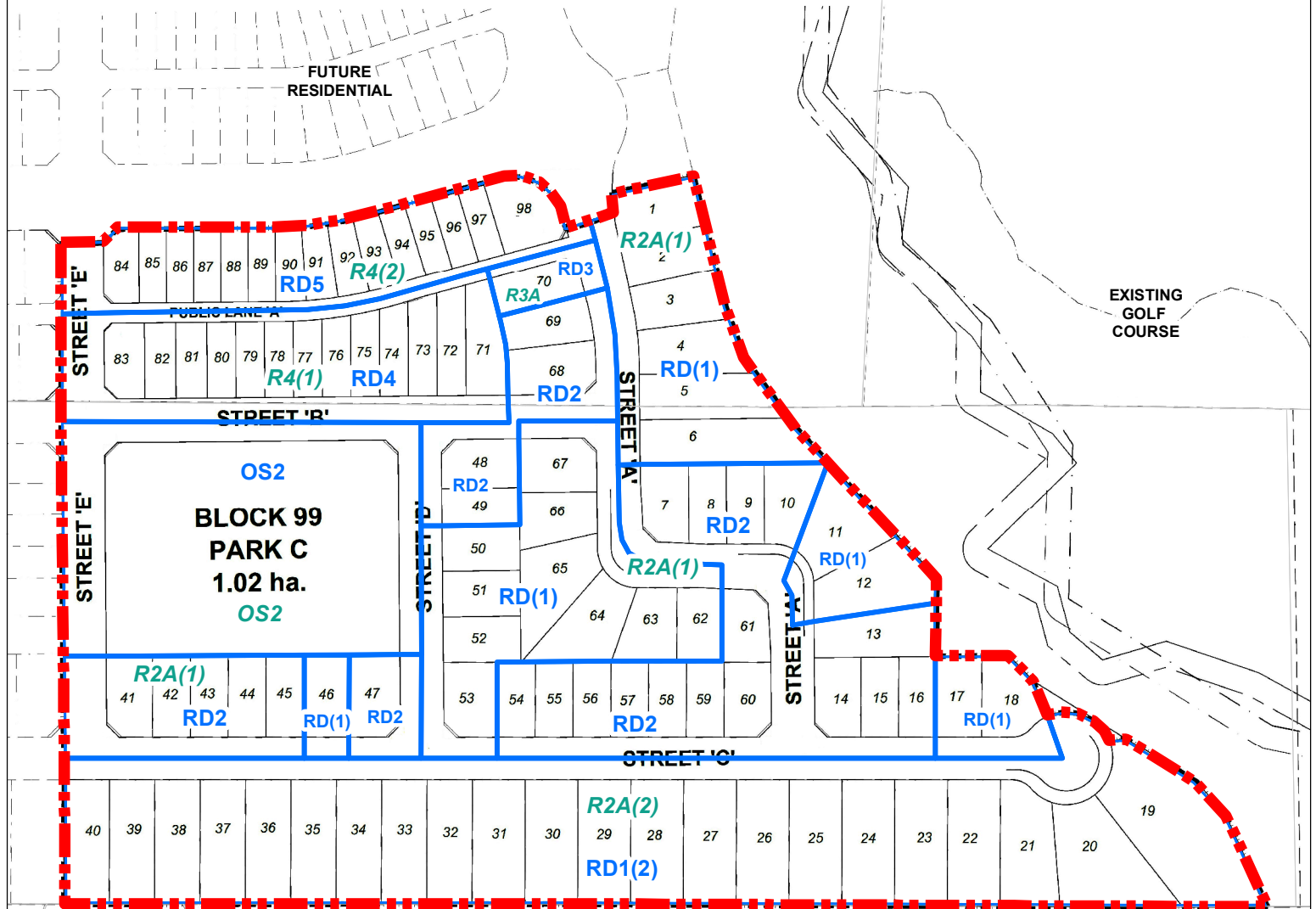
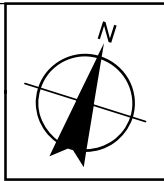


Attachment

FILES: Z.22.032 and
19T-22V009

DATE:
January 17, 2023

1



Subject Lands

Zoning By-Law 1-88

- OS2, Open Space Park Zone
- RD1, Residential Detached Zone One
- RD2, Residential Detached Zone Two
- RD3, Residential Detached Zone Three
- RD4, Residential Detached Zone Four
- RD5, Residential Detached Zone Five


Zoning By-Law 001-2021

- OS2, Private Open Space
- R3A, Residential
- R4(1), Residential
- R4(2), Residential
- R2A, Residential

EXISTING
RESIDENTIAL

HAZELRIDGE COURT

THE BOULEVARD



Draft Plan of Subdivision File 19T-22V009 and Proposed Zoning

LOCATION: 11063, 11191 Highway 27
Part of Lot 28, Concession 8

APPLICANT: East Kleinburg Developments Inc. and
1045501 Ontario Limited and Toya Investments Limited

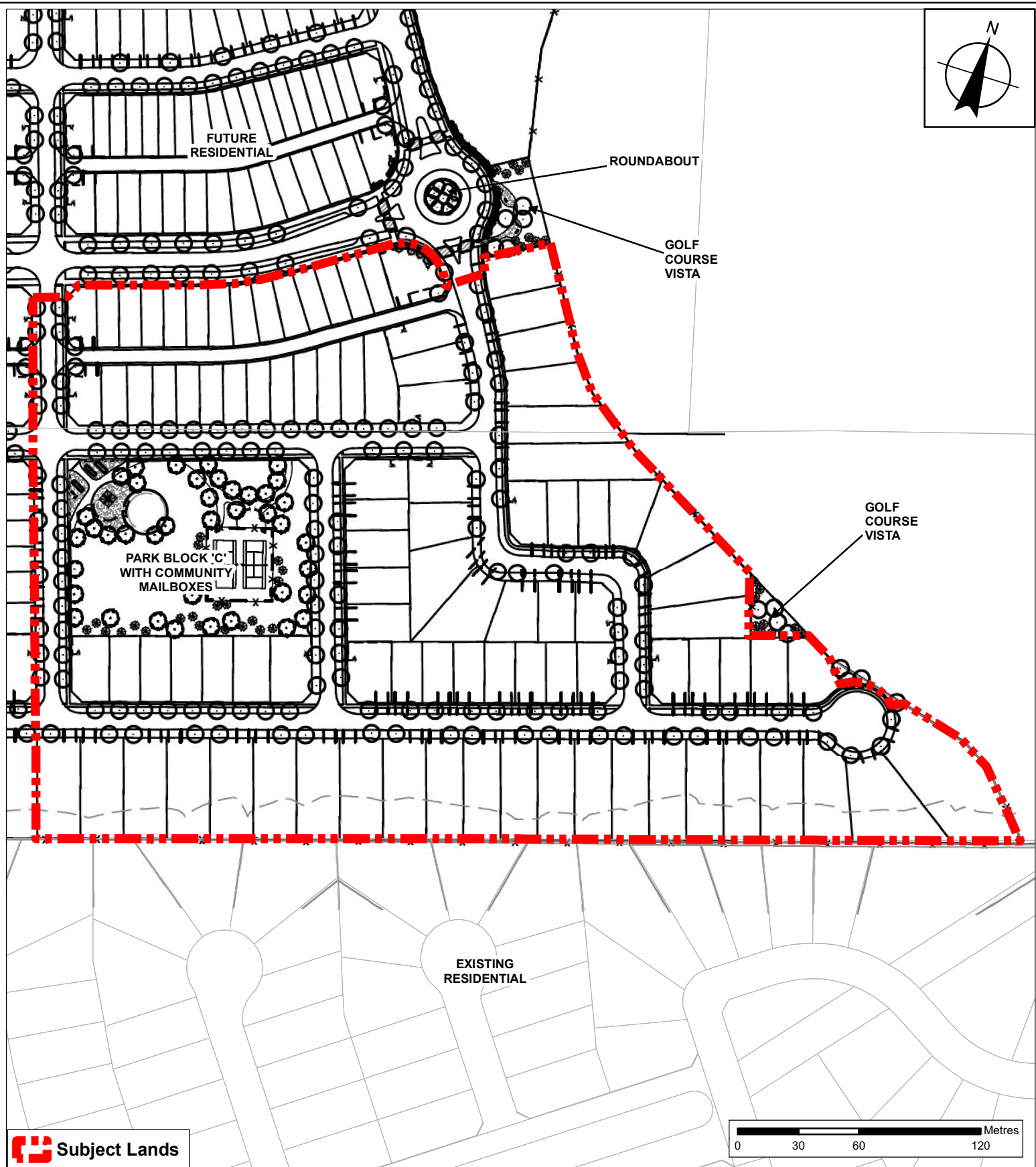


Attachment

FILES: Z.22.032 and
19T-22V009

DATE:
January 17, 2023

2



 Subject Lands

Conceptual Landscape Plan

LOCATION: 11063, 11191 Highway 27
Part of Lot 28, Concession 8

APPLICANT: East Kleinburg Developments Inc. and
1045501 Ontario Limited and Toya Investments Limited



Attachment

FILES: Z.22.032 and
19T-22V009

DATE:
January 17, 2023

3



TOWNHOUSE ELEVATIONS - 6.1m WIDTH



SINGLE-DETACHED LANE ELEVATIONS - 8m WIDTH



SINGLE-DETACHED LANE ELEVATIONS - 9.8m WIDTH

Not to Scale

Elevations (Typical)

LOCATION: 11063, 11191 Highway 27
Part of Lot 28, Concession 8

APPLICANT: East Kleinburg Developments Inc. and
1045501 Ontario Limited and Toya Investments Limited



Attachment

FILES: Z.22.032 and
19T-22V009

DATE:
January 17, 2023

4



38' SINGLE

SINGLE-DETACHED ELEVATIONS - 11.6m WIDTH



42' SINGLE

SINGLE-DETACHED ELEVATIONS - 12.8m WIDTH



50'/60' SINGLE

SINGLE-DETACHED ELEVATIONS - 15.24m & 18.3m WIDTH



70' SINGLE

SINGLE-DETACHED ELEVATIONS - 21.3m WIDTH

Not to Scale

Elevations (Typical)

LOCATION: 11063, 11191 Highway 27
Part of Lot 28, Concession 8

APPLICANT: East Kleinburg Developments Inc. and
1045501 Ontario Limited and Toya Investments Limited



Attachment

FILES: Z.22.032 and
19T-22V009

DATE:
January 17, 2023

5

Attachment 6
Draft Zoning By-law Amendment
(By-law 1-88)

THE CITY OF VAUGHAN

BY-LAW

BY-LAW NUMBER XXX-2022

A By-law to amend City of Vaughan By-law 1-88.

WHEREAS the matters herein set out are in conformity with the Official Plan of the Vaughan Planning Area, which is approved and in force at this time;

AND WHEREAS there has been no amendment to the Vaughan Official Plan adopted by Council but not approved at this time, with which the matters herein set out are not in conformity;

NOW THEREFORE the Council of the Corporation of the City of Vaughan **ENACTS AS FOLLOWS:**

1. That City of Vaughan By-law Number 1-88, as amended, be and it is hereby further amended by:
 - a) Rezoning the lands shown as "Subject Lands" on Schedule "1" attached hereto from OS2 Open Space Zone Two to RD1 Residential Detached Zone One, RD2 Residential Detached Zone Two, RD3 Residential Detached Zone Three, RD4 Residential Detached Zone Four, RD5 Residential Detached Five, and OS2 Open Space Park in the manner shown on said Schedule "1".
 - b) Adding the following Paragraph to Section 9.0 "EXCEPTIONS":

“(XXXX) A. Notwithstanding the provisions of:

 - a) Subsection 2.0 respecting Definitions
 - b) Subsection 4.22.3 respecting the Residential Zone Requirements for the RD1 Residential Detached Zone One, RD2 Residential Detached Zone Four, RD3 Residential Detached Zone Three, RD4 Residential Detached Zone Four, RD5 Residential Detached Five, and Schedule “A3” respecting the Minimum Yard Requirements;

The following provisions shall apply to the lands shown as “Subject Lands” on Schedule “E-XXXX”:

- a) For the purposes of this By-law, the following definition shall apply:

An Attached Garage Accessed by a Lane - Means a garage that is accessed

by a lane, which is attached to the main rear wall of a dwelling unit

- b) For the purposes of this By-law, the following definition shall apply:

An Attachment - Means a covered passage that is open and unenclosed connecting a dwelling unit and a detached garage that is located in the rear yard of a lot that is accessed by a lane;

- c) For the purposes of this By-law, the following definition shall apply:

A Detached Garage Located in the Rear Yard – Means a detached garage that is located in the rear yard of a lot that is accessed by a lane, which may include an attachment

- d) The zoning requirements in a RD1(1) Residential Detached Zone shall be as follows:

- a) The minimum interior side yard in a RD1 Residential Detached Zone One shall be 1.2 m on one interior side yard and either 0.6 m or 1.2 m on the other interior side yard, which may abut another interior side yard of 0.6 m or 1.2 m;

- e) The zoning requirements in a RD1(2) Residential Detached Zone shall be as follows:

- a) The minimum interior side yard in a RD1(2) Residential Detached Zone One shall be 1.2 m on one interior side yard and either 0.6 m or 1.2 m on the other interior side yard, which may abut another interior side yard of 0.6 m or 1.2 m;
- b) There shall be a minimum 10 m rear yard setback for lots within the RD1(2) Residential Detached Zone;
- c) There will be a 3m rear yard setback for accessory buildings and pools within the RD1(2) Residential Detached Zone.

- f) The zoning requirements in a RD2 Residential Detached Zone shall be as follows:

- a) The minimum interior side yard in a RD2 Residential Detached Zone Two shall be 1.2 m on one interior side yard and either 0.6 m or 1.2 m on the

other interior side yard, which may abut another interior side yard of 0.6 m or 1.2 m;

g) The zoning requirements in a RD3 Residential Detached Zone shall be as follows:

a) The minimum interior side yard in a RD3 Residential Detached Zone Three shall be 1.2 m on one interior side yard and either 0.6 m or 1.2 m on the other interior side yard, which may abut another interior side yard of 0.6 m or 1.2 m;

h) The zoning requirements in a RD4 Residential Detached Zone shall be as follows:

a) The minimum interior side yard in a RD4 Residential Detached Zone Four shall be 1.2 m on one interior side yard and either 0.6 m or 1.2 m on the other interior side yard, which may abut another interior side yard of 0.6 m or 1.2 m;

i) The zoning requirements in a RD5 Residential Detached Zone shall be as follows:

a) The minimum setback from the main rear wall of the dwelling unit to the rear lot line shall be 12.5 m;

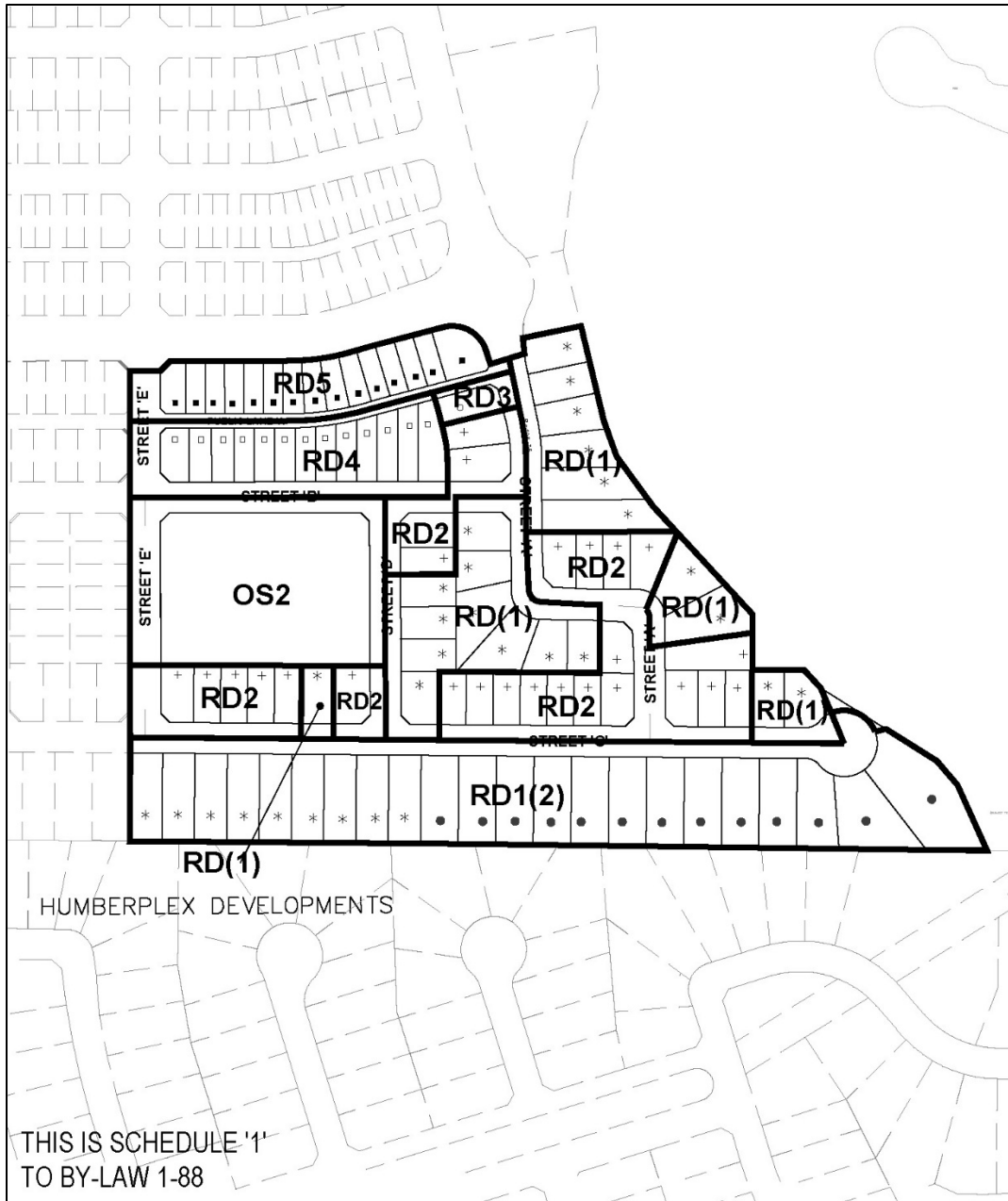
j) The maximum interior garage width for a lot frontage between 11.6 m and 11.99 m and a lot frontage (corner lot or a lot abutting a greenway or buffer block) of 14.6 m to 14.99 m in a RD4 Residential Detached Zone shall be 5.5 m;

b. Adding Schedule "E-XXXX" attached hereto as Schedule "1"

Enacted by City of Vaughan Council this XX day of XX, 2022.

Hon. Maurizio Bevilacqua, Mayor

Todd Coles, City Clerk



NOT TO SCALE

THIS IS SCHEDULE '?'
TO BY-LAW _____ - 2022
PASSED THE _____ DAY OF _____, 2022

FILE No. Z13.041
LOCATION: LOT 28, CONCESSION 8
APPLICANT: EAST KLEINBURG DEVELOPMENTS INC./
1045501 ONTARIO LIMITED AND EAST KLEINBURG
DEVELOPMENTS INC. / TOYA INVESTMENTS LIMITED
CITY OF VAUGHAN

SIGNING OFFICERS

MAYOR

CLERK

SUMMARY TO BY-LAW XXX-2022

The subject lands are located south of Kirby Road in the northwestern portion of Block 55 and are generally bounded by the Highway 27 to the west, Copper Creek Golf Club to the north and east, and an existing residential subdivision to the south. The lands are described as part lots 28 and 29, Concession 8, Vaughan, being parts 1 and 10, 65R-24893. The lands have an area of approximately 9.91 ha.

The purpose of this By-law is to rezone the lands subject to this By-law from OS2 Open Space Zone 2 to RD1 Residential Detached Zone One, RD2 Residential Detached Zone Two, RD3 Residential Detached Zone Three, RD4 Residential Detached Zone Four, and OS2 Open Space Park. The subject lands are proposed to contain 98 residential units.

Attachment 7
Draft Zoning By-law Amendment
(By-law 001-2021)

THE CITY OF VAUGHAN

BY-LAW

BY-LAW NUMBER XXX-2022

A By-law to amend City of Vaughan By-law 001-2021.

WHEREAS the matters herein set out are in conformity with the Official Plan of the Vaughan Planning Area, which is approved and in force at this time;

AND WHEREAS there has been no amendment to the Vaughan Official Plan adopted by Council but not approved at this time, with which the matters herein set out are not in conformity;

NOW THEREFORE the Council of the Corporation of the City of Vaughan **ENACTS AS FOLLOWS:**

1. That City of Vaughan By-law Number 001-2021, as amended, be and it is hereby further amended by:

a) Rezoning the lands shown as "Subject Lands" on Schedule "1" attached hereto from OS2 Private Open Space to R2A Second Density Residential Zone, R3A Third Density Residential Zone, R4 Fourth Density Residential Zone and OS2 Private Open Space Zone in the manner shown on said Schedule "1".

b) Adding the following Paragraph to Section 14.0 "EXCEPTIONS":

"(XXXX) A. Notwithstanding the provisions of:

a) Subsection 3.0 respecting Definitions

b) Subsection 7.2.3 and Table 7-4 respecting the Residential Zone Requirements for the R2A Second Density Residential Zone and R3A Third Density Residential Zone;

c) Subsection 7.2.4 and Table 7-5 respecting the Residential Zone Requirements for the R4 Fourth Density Residential Zone;

The following provisions shall apply to the lands shown as "Subject Lands" on Schedule "E-XXXX":

a) For the purposes of this By-law, the following definition shall apply:

An Attached Garage Accessed by a Lane - Means a garage that is accessed by a lane, which is attached to the main rear wall of a dwelling unit;

- b) For the purposes of this By-law, the following definition shall apply:

An Attachment - Means a covered passage that is open and unenclosed connecting a dwelling unit and a detached garage that is located in the rear yard of a lot that is accessed by a lane;

- c) For the purposes of this By-law, the following definition shall apply:

A Detached Garage Located in the Rear Yard – Means a detached garage that is located in the rear yard of a lot that is accessed by a lane, which may include an attachment

- d) The zoning requirements in a R2A(1) Second Density Residential Zone shall be as follows:

- a) The minimum interior side yard in a R2A Second Density Residential Zone shall be 1.2 m on one interior side yard and either 0.6 m or 1.2 m on the other interior side yard, which may abut another interior side yard of 0.6 m or 1.2 m;

- b) The maximum building height in a R2A Second Density Residential Zone shall be 11.0 m;

- e) The zoning requirements in a R2A(2) Second Density Residential Zone shall be as follows:

- c) The minimum interior side yard in a R2A Second Density Residential Zone shall be 1.2 m on one interior side yard and either 0.6 m or 1.2 m on the other interior side yard, which may abut another interior side yard of 0.6 m or 1.2 m;

- d) The maximum building height in a R2A Second Density Residential Zone shall be 11.0 m;

- f) There shall be a minimum 10 m rear yard setback for lots within the R2A(2) Second Density Residential Zone.

- g) There will be a 3m rear yard setback for accessory buildings and pools

within the R2A(2) Residential Detached Zone.

h) The zoning requirements in a R3A Third Density Residential Zone shall be as follows:

a) The minimum interior side yard in a R3A Third Density Residential Zone shall be 1.2 m on one interior side yard and either 0.6 m or 1.2 m on the other interior side yard, which may abut another interior side yard of 0.6 m or 1.2 m;

b) The maximum building height in a R3A Third Density Residential Zone shall be 11.0 m;

i) The zoning requirements in a R4(2) Fourth Density Residential Zone shall be as follows:

a) The lot shall be accessed by a lane;

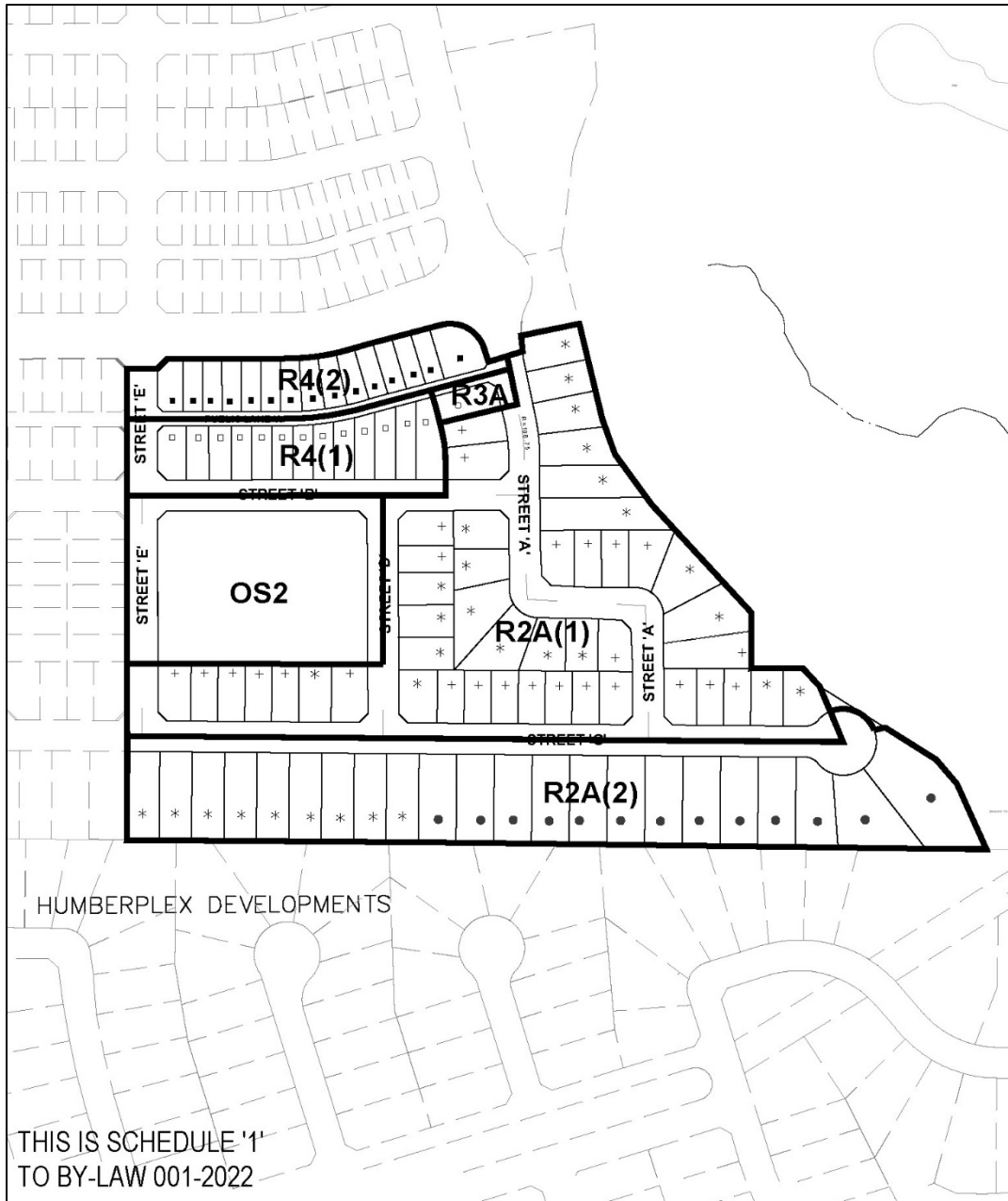
b) The minimum setback from the main rear wall of the dwelling unit to the rear lot line shall be 12.5 m;

b. Adding Schedule "E-XXXX" attached hereto as Schedule "1"

Enacted by City of Vaughan Council this XX day of XX, 2022.

Hon. Maurizio Bevilacqua, Mayor

Todd Coles, City Clerk



NOT TO SCALE

THIS IS SCHEDULE '1'
TO BY-LAW _____ - 2022
PASSED THE _____ DAY OF _____, 2022

FILE No. Z13.041
LOCATION: LOT 28, CONCESSION 8
APPLICANT: EAST KLEINBURG DEVELOPMENTS INC./
1045501 ONTARIO LIMITED AND EAST KLEINBURG
DEVELOPMENTS INC. / TOYA INVESTMENTS LIMITED
CITY OF VAUGHAN

SIGNING OFFICERS

MAYOR

CLERK

SUMMARY TO BY-LAW XXX-2022

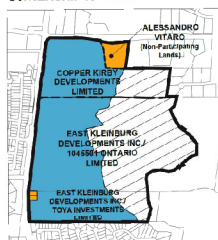
The subject lands are located south of Kirby Road in the northwestern portion of Block 55 and are generally bounded by the Highway 27 to the west, Copper Creek Golf Club to the north and east, and an existing residential subdivision to the south. The lands are described as part lots 28 and 29, Concession 8, Vaughan, being parts 1 and 10, 65R-24893. The lands have an area of approximately 9.91 ha.

The purpose of this By-law is to rezone the lands subject to this By-law from OS2 Private Open Space to R2A Second Density Residential Zone, R3A Third Density Residential Zone, R4 Fourth Density Residential Zone and OS2 Private Open Space Zone. The subject lands are proposed to contain 98 residential units.



BLOCK 55 NORTHWEST - BLOCK PLAN

OWNERSHIP KEY MAP



BLOCK 55 WEST RESIDENTIAL UNITS

UNIT TYPE	Phase 1	Phase 2	Phase 3	Phase 4	TOTAL PARTICIPATING	NON PARTICIPATING OWNERS		
						Vitara	Hwy 27	TOTAL
21.2m Single Detached	0	0	4	13	17	0	0	17
18.3m Single Detached	2	2	3	30	37	0	0	37
15.74m Single Detached	9	9	19	26	63	0	0	63
12.6m Single Detached	25	52	23	1	101	0	0	101
11.6m Single Detached	50	112	12	13	187	0	5	192
11.0m Single Detached/Car	16	30	17	15	78	0	0	78
7.80m Single Detached/Car	54	5	0	0	59	0	0	59
6.0m Single Detached/Car	71	32	0	0	103	0	0	103
4.1m Townhouses	71	30	0	0	101	40	5	141
TOTAL	298	272	78	98	744	40	5	791

*Does not include estimated additional 15 units expected in low rise mixed use block

BLOCK 55 WEST LAND USE SCHEDULE

LAND USE	TOTAL
Residential Area (incl. local roads)	48.02
Parkland A-C	3.08
Landscape Buffers	2.72
Schools	2.44
Pumping Station	0.31
Volleyball / Open Space / Ex. Golf Course	40.62
Regional Road Widening	0.17
TOTAL BLOCK AREA	97.40

Subject Lands

Block 55W Block Plan Area

APPLICANT: East Kleinburg Developments Inc. and 1045501 Ontario Limited and Toya Investments Limited

LOCATION: 11063, 11191 Highway 27
Part of Lot 28, Concession 8



Attachment

FILES:
Z.22.032 and
19T-22V009

DATE:
January 17, 2023

8