

ITEM #: 6.10

**COMMITTEE OF ADJUSTMENT REPORT
MINOR VARIANCE APPLICATION
A268/22
258 Cranston Park Ave, Maple**

COA REPORT SUMMARY

**THIS REPORT CONTAINS COMMENTS FROM THE FOLLOWING
DEPARTMENTS & AGENCIES:**

*Please see **Schedule B** of this report for a copy of Staff and Agency correspondence.

Additional comments from departments and agencies may be received after the publication of the Staff Report. These comments will be processed as an addendum and posted on the City's Website.

DEPARTMENTS	Circulated	Comments Received	Conditions	Nature of Comments
Committee of Adjustment	X	X		General Comments
Building Standards -Zoning Review *Schedule B	X	X		General Comments
Building Inspection (Septic)	X			No Comments Recieved to Date
Development Planning *Schedule B	X			Application Under Review
Development Engineering	X	X		Recommend Approval/No Conditions
Parks, Forestry and Horticulture Operations	X	X		No Comments or Concerns
By-law & Compliance, Licensing & Permits	X			No Comments Recieved to Date
Development Finance	X	X		No Comments or Concerns
Real Estate				
Fire Department	X			No Comments Recieved to Date
AGENCIES	Circulated	Comments Received	Conditions	Nature of Comments
TRCA *Schedule B	X			No Comments Recieved to Date
Ministry of Transportation (MTO) *Schedule B	X			No Comments Recieved to Date
Region of York *Schedule B	X	X		General Comments
Alectra *Schedule B	X	X		General Comments
Bell Canada *Schedule B	X			No Comments Recieved to Date
YRDSB *Schedule B				
YCDSB *Schedule B				
CN Rail *Schedule B				
CP Rail *Schedule B				
TransCanada Pipeline *Schedule B	X			No Comments Recieved to Date
Metrolinx *Schedule B				
Propane Operator *Schedule B				

PUBLIC & APPLICANT CORRESPONDENCE

*Please see **Schedule C** of this report for a copy of the public & applicant correspondence listed below.

The deadline to submit public comments is **noon on the last business day prior to the scheduled hearing date.**

Comments and written public submissions received after the publication of this Staff Report will be processed as an addendum and posted on the City's Website.

All personal information collected because of this public meeting (including both written and oral submissions) is collected under the authority of the Municipal Act, the Municipal Freedom of Information and Protection of Privacy Act (MFIPPA), the Planning Act and all other relevant legislation, and will be used to assist in deciding on this matter. All personal information (as defined by MFIPPA), including (but not limited to) names, addresses, opinions and comments collected will become property of the City of Vaughan, will be made available for public disclosure (including being posted on the internet) and will be used to assist the Committee of Adjustment and staff to process this application.

Correspondence Type	Name	Address	Date Received (mm/dd/yyyy)	Summary
None				

PREVIOUS COA DECISIONS ON THE SUBJECT LAND

*Please see **Schedule D** for a copy of the Decisions listed below

File Number	Date of Decision MM/DD/YYYY	Decision Outcome
None		

ADJOURNMENT HISTORY

* Previous hearing dates where this application was adjourned by the Committee and public notice issued.

None	
------	--



**COMMITTEE OF ADJUSTMENT REPORT
MINOR VARIANCE APPLICATION
A268/22
258 Cranston Park Ave, Maple**

FILE MANAGER: Lenore Providence, Administrative Coordinator - Committee of Adjustment

ITEM NUMBER: 6.10	CITY WARD #: 1
APPLICANT:	Nicolina (Nikki) & Fabio Giannantonio
AGENT:	Renoasis
PROPERTY:	258 Cranston Park Ave Maple
ZONING DESIGNATION:	See Below
VAUGHAN OFFICIAL PLAN (2010) DESIGNATION:	Vaughan Official Plan 2010 ('VOP 2010'): "Low-Rise Residential"
RELATED DEVELOPMENT APPLICATIONS:	None
PURPOSE OF APPLICATION:	Relief from the Zoning By-law is being requested to permit the construction of a proposed (three season) sunroom.

The following variances have been requested from the City's Zoning By-law:

The subject lands are zoned R3 (EN), Third Density Residential Zone (Established Neighbourhood) and subject to the provisions of Exception 14.596 under Zoning By-law 001-2021.

#	Zoning By-law 001-2021	Variance requested
1	A minimum rear yard setback of 9 m is required. [Figure T-95, Exception 14.596]	To permit a minimum rear yard setback of 4.79 m for an addition to a dwelling.
2	A maximum lot coverage of 40% is permitted. [Schedule T-95, Exception 14.596]	To permit a maximum lot coverage of 40.25%.

The subject lands are zoned R3, Residential and subject to the provisions of Exception 9(910) under Zoning By-law 1-88, as amended.

#	Zoning By-law 1-88	Variance requested
3	A minimum rear yard setback of 9 m is required. Schedule T-95, Exception 9(910)]	To permit a minimum rear yard setback of 4.79 m for an addition to a dwelling.
4	A maximum lot coverage of 40% is permitted. [Schedule T-95, Exception 9(910)]	To permit a maximum lot coverage of 40.25%.

HEARING INFORMATION

DATE OF MEETING: Thursday, December 8, 2022

TIME: 6:00 p.m.

MEETING LOCATION: Vaughan City Hall, Council Chamber, 2141 Major Mackenzie Drive, Vaughan

LIVE STREAM LINK: Vaughan.ca/LiveCouncil

PUBLIC PARTICIPATION

If you would like to speak to the Committee of Adjustment at the meeting, either remotely or in person, please complete the [Request to Speak Form](#) and submit to cofa@vaughan.ca

If you would like to submit written comments, please quote file number above and submit by mail or email to:

Email: cofa@vaughan.ca

Mail: City of Vaughan, Office of the City Clerk, Committee of Adjustment, 2141 Major Mackenzie Drive, Vaughan, ON, L6A 1T1

HEARING INFORMATION

THE DEADLINE TO REGISTER TO SPEAK OR SUBMIT WRITTEN COMMENTS ON THE ABOVE NOTED FILE(S) IS NOON ON THE LAST BUSINESS DAY BEFORE THE MEETING.

INTRODUCTION

Staff and Agencies act as advisory bodies to the Committee of Adjustment. The comments contained in this report are presented as recommendations to the Committee.

Section 45(1) of the Planning Act sets the criteria for authorizing minor variances to the City of Vaughan's Zoning By-law. Accordingly, review of the application may consider the following:

That the general intent and purpose of the by-law will be maintained.

That the general intent and purpose of the official plan will be maintained.

That the requested variance(s) is/are acceptable for the appropriate development of the subject lands.

That the requested variance(s) is/are minor in nature.

Public written and oral submissions relating to this application are taken into consideration by the Committee of Adjustment as part of its deliberations and final decision on this matter.

COMMITTEE OF ADJUSTMENT COMMENTS

Date Public Notice Mailed:	November 24, 2022
Date Applicant Confirmed Posting of Sign:	November 18, 2022
Applicant Justification for Variances: <small>*As provided by Applicant in Application Form</small>	The proposed sunroom is not further encroaching on the existing setback. We are proposing to build on an existing deck that is currently 4.8m from the rear lot line.
Adjournment Requests (from staff): <small>*Adjournment requests provided to applicant prior to issuance of public notice</small>	None
Was a Zoning Review Waiver (ZRW) Form submitted by Applicant: <small>*ZRW Form may be used by applicant in instances where a revised submission is made, and zoning staff do not have an opportunity to review and confirm variances prior to the issuance of public notice. *A revised submission may be required to address staff / agency comments received as part of the application review process. *Where a zoning review has not been completed on a revised submission, an opportunity is provided to the applicant to adjourn the proposal prior to the issuance of public notice.</small>	No
Adjournment Fees: In accordance with Procedural By-law 069-2019, an Adjournment Fee is applicable to reschedule an application after the issuance of public notice where a request for adjournment has been provided to the applicant prior to the issuance of public notice. An Adjournment Fee can only be waived in instances where adjournment of an application is requested by the Committee or staff after the issuance of public notice.	
Committee of Adjustment Comments:	None
Committee of Adjustment Recommended Conditions of Approval:	None

BUILDING STANDARDS (ZONING) COMMENTS

**See Schedule B for Building Standards (Zoning) Comments

Building Standards Recommended Conditions of Approval:	None
---	------

DEVELOPMENT PLANNING COMMENTS

**See Schedule B for Development Planning Comments.

Development Planning Recommended Conditions of Approval:	Application under review.
---	---------------------------

DEVELOPMENT ENGINEERING COMMENTS

[Link to Grading Permit](#) [Link to Pool Permit](#) [Link to Curb Curt Permit](#) [Link Culvert Installation](#)

The proposed sunroom will not alter any grading in the rear yard, due to it being constructed on the already existing deck.

DEVELOPMENT ENGINEERING COMMENTS

[Link to Grading Permit](#)
 [Link to Pool Permit](#)
 [Link to Curb Curt Permit](#)
 [Link Culvert Installation](#)

The Development Engineering Department does not object to the Minor Variance application A268/22.

Development Engineering Recommended Conditions of Approval:	None
--	------

PARKS, FORESTRY & HORTICULTURE (PFH) COMMENTS

Forestry: Forestry has no comment at this time.

PFH Recommended Conditions of Approval:	None
--	------

DEVELOPMENT FINANCE COMMENTS

No comment no concerns

Development Finance Recommended Conditions of Approval:	None
--	------

BY-LAW AND COMPLIANCE, LICENSING AND PERMIT SERVICES COMMENTS

No comments received to date.

BCLPS Recommended Conditions of Approval:	None
--	------

BUILDING INSPECTION (SEPTIC) COMMENTS

No comments received to date.

Building Inspection Recommended Conditions of Approval:	None
--	------

FIRE DEPARTMENT COMMENTS

No comments received to date.

Fire Department Recommended Conditions of Approval:	None
--	------

SCHEDULES TO STAFF REPORT

*See Schedule for list of correspondence

Schedule A	Drawings & Plans Submitted with the Application
Schedule B	Staff & Agency Comments
Schedule C (if required)	Correspondence (Received from Public & Applicant)
Schedule D (if required)	Previous COA Decisions on the Subject Land

Should the Committee find it appropriate to approve this application in accordance with request and the sketch submitted with the application, as required by Ontario Regulation 200/96, the following conditions have been recommended:

SUMMARY OF RECOMMENDED CONDITIONS OF APPROVAL

All conditions of approval, unless otherwise stated, are considered to be incorporated into the approval “**if required**”. If a condition is no longer required after an approval is final and binding, the condition may be waived by the respective department or agency requesting conditional approval. A condition cannot be waived without written consent from the respective department or agency.

#	DEPARTMENT / AGENCY	CONDITION(S) DESCRIPTION
1	Development Planning roberto.simbana@vaughan.ca	Application under review.

IMPORTANT INFORMATION – PLEASE READ

CONDITIONS: It is the responsibility of the owner/applicant and/or authorized agent to obtain and provide a clearance letter from respective department and/or agency (**see condition chart above for contact**). This letter must be provided to the Secretary-Treasurer to be finalized. All conditions must be cleared prior to the issuance of a Building Permit.

IMPORTANT INFORMATION – PLEASE READ

APPROVALS: Making any changes to your proposal after a decision has been made may impact the validity of the Committee’s decision.

An approval obtained from the Committee of Adjustment, where applicable, is tied to the building envelope shown on the plans and drawings submitted with the application and subject to the variance approval.

A building envelope is defined by the setbacks of the buildings and/or structures shown on the plans and drawings submitted with the application, as required by Ontario Regulation 200/96. Future development outside of an approved building envelope, where a minor variance was obtained, must comply with the provisions of the City’s Zoning By-law.

Elevation drawings are provided to reflect the style of roof (i.e. flat, mansard, gable etc.) to which a building height variance has been applied. Where a height variance is approved, building height is applied to the style of roof (as defined in the City’s Zoning By-law) shown on the elevation plans submitted with the application.

Architectural design features that are not regulated by the City’s Zoning By-law are not to be considered part of an approval unless specified in the Committee’s decision.

DEVELOPMENT CHARGES: That the payment of the Regional Development Charge, if required, is payable to the City of Vaughan before issuance of a building permit in accordance with the Development Charges Act and the Regional Development Charges By-law in effect at the time of payment.

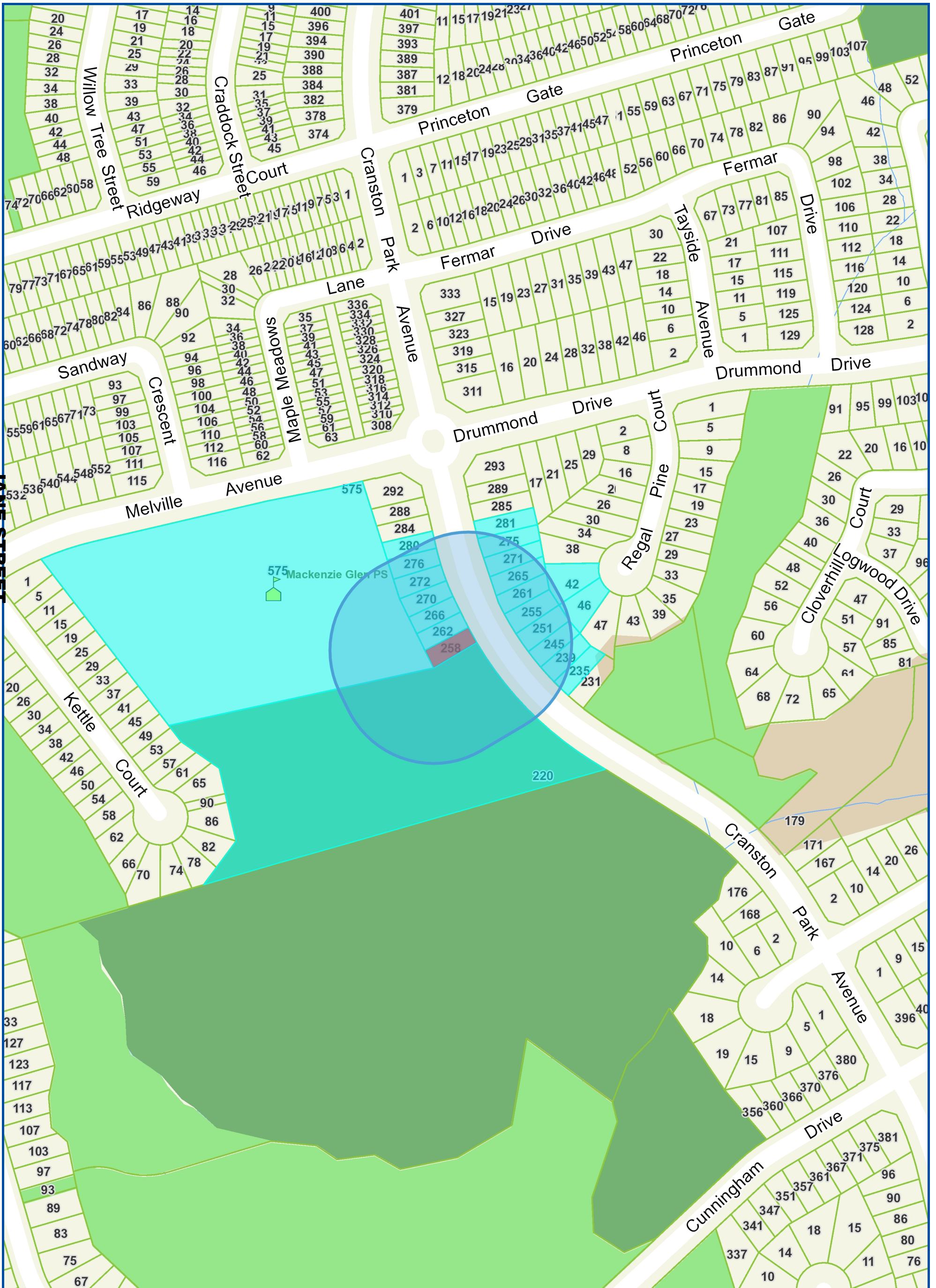
That the payment of the City Development Charge, if required, is payable to the City of Vaughan before issuance of a building permit in accordance with the Development Charges Act and the City's Development Charges By-law in effect at the time of payment.

That the payment of the Education Development Charge if required, is payable to the City of Vaughan before issuance of a building permit in accordance with the Development Charges Act and the Boards of Education By-laws in effect at the time of payment

That the payment of Special Area Development charge, if required, is payable to the City of Vaughan before issuance of a building permit in accordance with the Development Charges Act and The City's Development Charge By-law in effect at the time of Building permit issuance to the satisfaction of the Reserves/Capital Department.

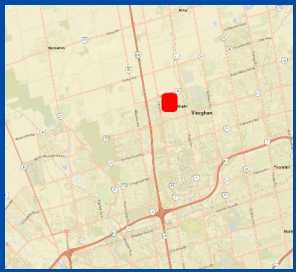
NOTICE OF DECISION: If you wish to be notified of the decision in respect to this application or a related Ontario Land Tribunal (OLT) hearing you must complete a Request for Decision form and submit to the Secretary Treasurer (ask staff for details). In the absence of a written request to be notified of the Committee’s decision you will **not** receive notice.

SCHEDULE A: DRAWINGS & PLANS



JANE STREET

Map Information:



Title: **258 Cranston Park Ave., Maple**

NOTIFICATION MAP A268/22

Disclaimer: Every reasonable effort has been made to ensure that the information appearing on this map is accurate and current. We believe the information to be reliable, however the City of Vaughan assumes no responsibility or liability due to errors or omissions. Please report any discrepancies to Infrastructure Programming.



Scale: **1:3,341**
 0 0.05 km



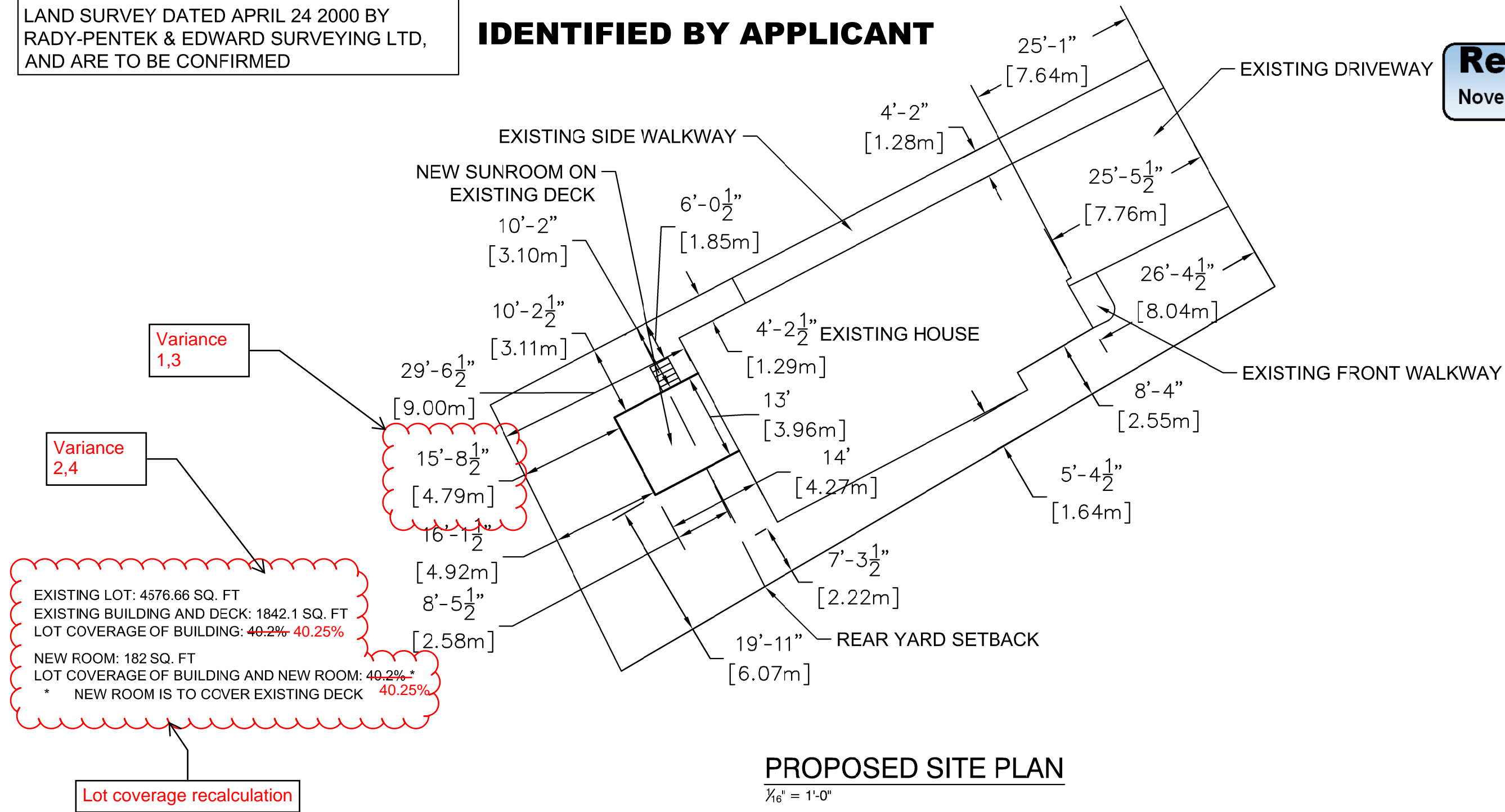
Created By:
 Infrastructure Delivery
 Department
 November 21, 2022 11:39 AM

Projection:
 NAD 83
 UTM Zone
 17N

DIMENSIONS ARE DERIVED FROM PREVIOUS LAND SURVEY DATED APRIL 24 2000 BY RADY-PENTEK & EDWARD SURVEYING LTD, AND ARE TO BE CONFIRMED

PLANS PREPARED AND VARIANCES IDENTIFIED BY APPLICANT

Received
November 2, 2022



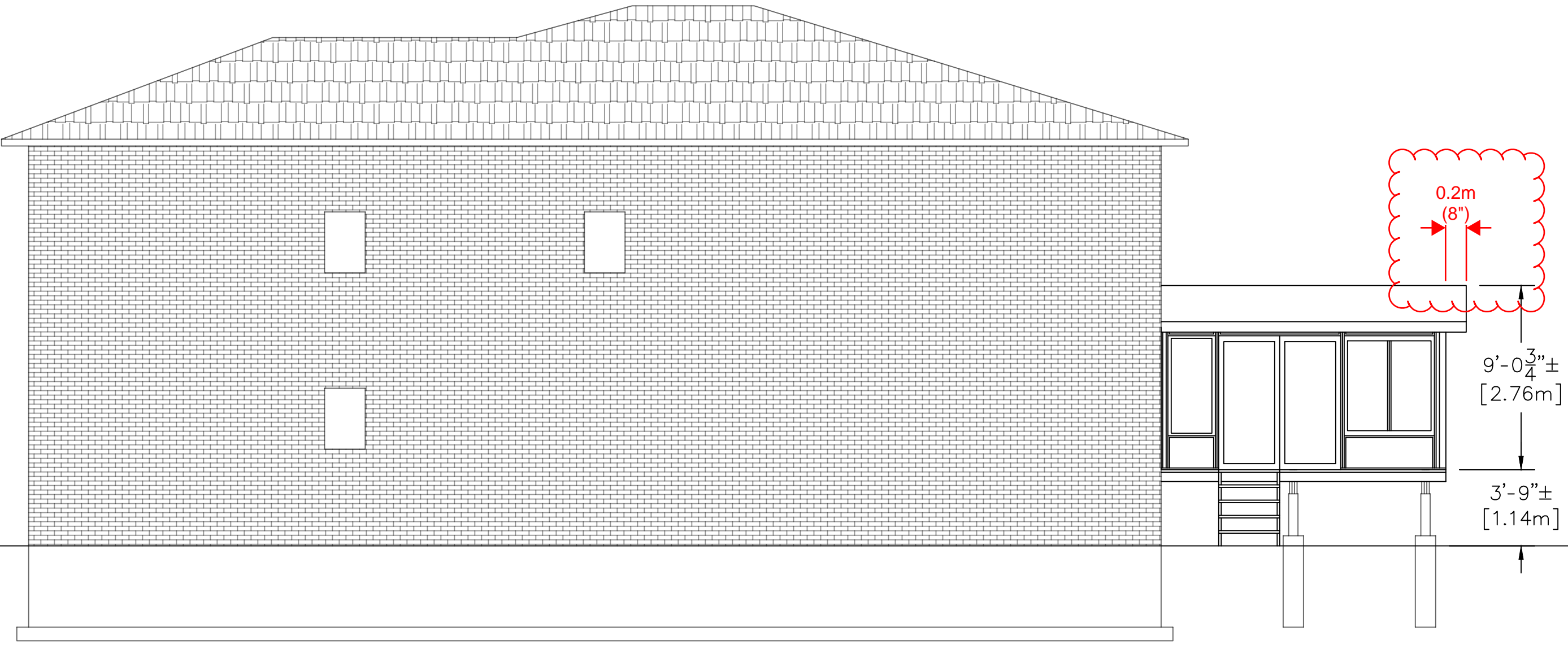
240 INDUSTRIAL PARKWAY SOUTH,
UNIT 1, AURORA, ON, L4G 3V6
TEL: 905-726-4349

DRAWING:	SITE PLAN
PROJECT:	GIANNANTONIO - MODEL 400 GABLE
PROJECT #.	208874

REVISIONS	
MM/DD/YY	REMARKS
1 06/24/2022	ISSUED FOR PERMIT
2 08/24/2022	REVISION 1
3 09/19/2022	REVISION 2
4	
5	

SHEET:
A2

UNPROTECTED OPENINGS (NORTH FACE)	
AREA OF EXPOSED BUILDING FACE	557.33 sq. ft [51.77 sq. m]
LIMITING DISTANCE	10' 1" [3.07m] @ 13%
MAX ALLOWABLE OPENINGS	72.45 sq.ft [6.73 sq. m]
TOTAL OPENINGS PROVIDED	59.97 sq.ft [5.57 sq. m]



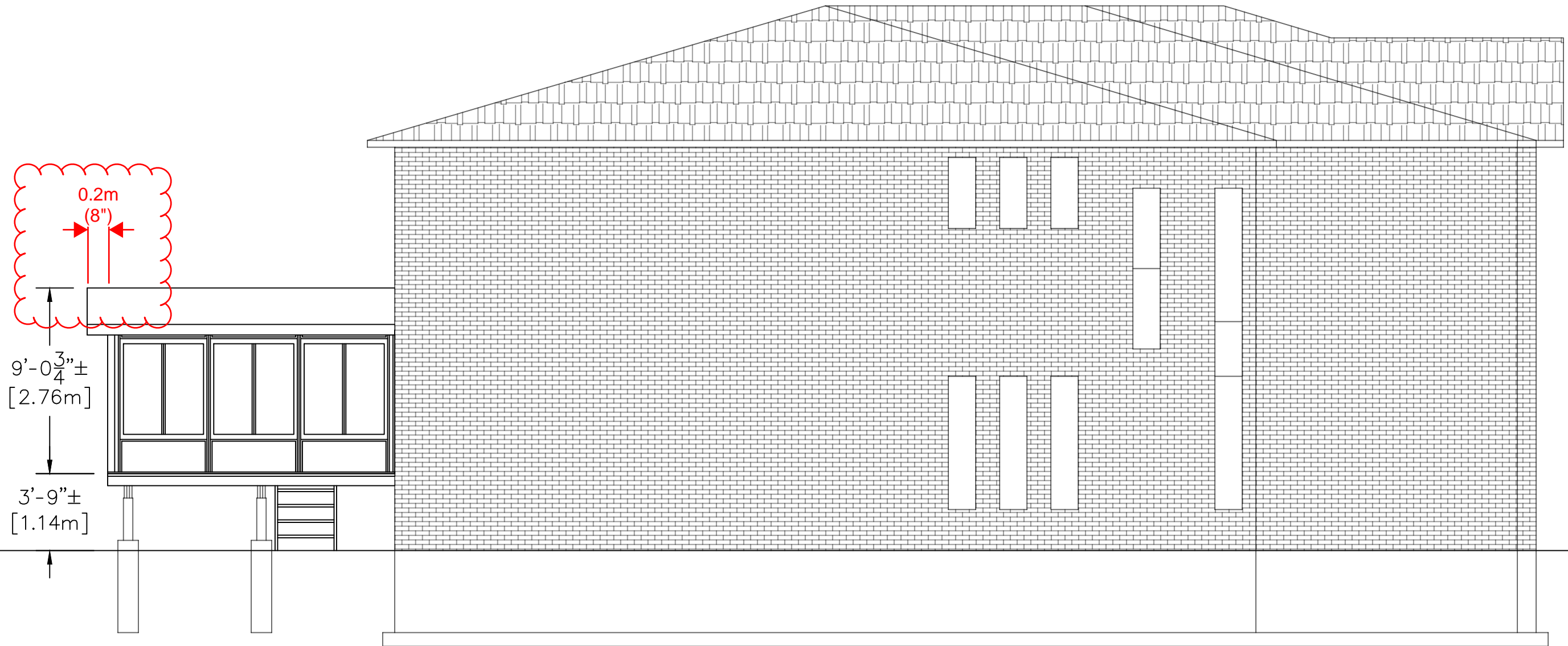
ELEVATION NORTH
 $\frac{3}{16}'' = 1'-0''$



240 INDUSTRIAL PARKWAY SOUTH,
 UNIT 1, AURORA, ON, L4G 3V6
 TEL: 905-726-4349

DRAWING:	ELEVATION	REVISIONS		SHEET: A6
PROJECT:	GIANNANTONIO - MODEL 400 GABLE	MM/DD/YY	REMARKS	
PROJECT #.	208874	1 06/24/2022	ISSUED FOR PERMIT	
		2 08/24/2022	REVISION 1	
		3 09/19/2022	REVISION 2	
		4		
		5		

UNPROTECTED OPENINGS (SOUTH FACE)
 AREA OF EXPOSED BUILDING FACE 557.33 sq. ft [51.77 sq. m]
 LIMITING DISTANCE 19' 3" [5.86m] @ 34%
 MAX ALLOWABLE OPENINGS 189.5 sq.ft [17.60 sq. m]
 TOTAL OPENINGS PROVIDED 67.88 sq.ft [6.30 sq. m]



ELEVATION SOUTH

$\frac{3}{16}'' = 1'-0''$



240 INDUSTRIAL PARKWAY SOUTH,
 UNIT 1, AURORA, ON, L4G 3V6
 TEL: 905-726-4349

DRAWING:	ELEVATION
PROJECT:	GIANNANTONIO - MODEL 400 GABLE
PROJECT #.	208874

REVISIONS	
MM/DD/YY	REMARKS
1 06/24/2022	ISSUED FOR PERMIT
2 08/24/2022	REVISION 1
3 09/19/2022	REVISION 2
4	
5	

SHEET:
A7

SCHEDULE B: STAFF & AGENCY COMMENTS

DEPT/AGENCY	Circulated	Comments Received	Conditions	Nature of Comments
TRCA *Schedule B	X			No Comments Recieved to Date
Ministry of Transportation (MTO) *Schedule B	X			No Comments Recieved to Date
Region of York *Schedule B	X	X		General Comments
Alectra *Schedule B	X	X		General Comments
Bell Canada *Schedule B	X			No Comments Recieved to Date
YRDSB *Schedule B				
YCDSB *Schedule B				
CN Rail *Schedule B				
CP Rail *Schedule B				
TransCanada Pipeline *Schedule B	X			No Comments Recieved to Date
Metrolinx *Schedule B				
Propane Operator *Schedule B				
Development Planning	X			Application under Review
Building Standards (Zoning)	X	X		General Comments

Date: November 3rd , 2022

Attention: **Christine Vigneault**

RE: Request for Comments

File No.: **A268-22**

Related Files:

Applicant Nicolina and Fabio Giannantonio

Location 258 Cranston Park Avenue



Discover the possibilities

COMMENTS:

- We have reviewed the proposed Variance Application and have no comments or objections to its approval.
- We have reviewed the proposed Variance Application and have no objections to its approval, subject to the following comments (attached below).
- We have reviewed the proposed Variance Application and have the following concerns (attached below).

Alectra Utilities (formerly PowerStream) has received and reviewed the proposed Variance Application. This review, however, does not imply any approval of the project or plan.

All proposed billboards, signs, and other structures associated with the project or plan must maintain minimum clearances to the existing overhead or underground electrical distribution system as specified by the applicable standards, codes and acts referenced.

In the event that construction commences, and the clearance between any component of the work/structure and the adjacent existing overhead and underground electrical distribution system violates the Occupational Health and Safety Act, the customer will be responsible for 100% of the costs associated with Alectra making the work area safe. All construction work will be required to stop until the safe limits of approach can be established.

In the event construction is completed, and the clearance between the constructed structure and the adjacent existing overhead and underground electrical distribution system violates the any of applicable standards, acts or codes referenced, the customer will be responsible for 100% of Alectra's cost for any relocation work.

References:

- Ontario Electrical Safety Code, latest edition (Clearance of Conductors from Buildings)
- Ontario Health and Safety Act, latest edition (Construction Protection)
- Ontario Building Code, latest edition (Clearance to Buildings)
- PowerStream (Construction Standard 03-1, 03-4), attached
- Canadian Standards Association, latest edition (Basic Clearances)

If more information is required, please contact either of the following:

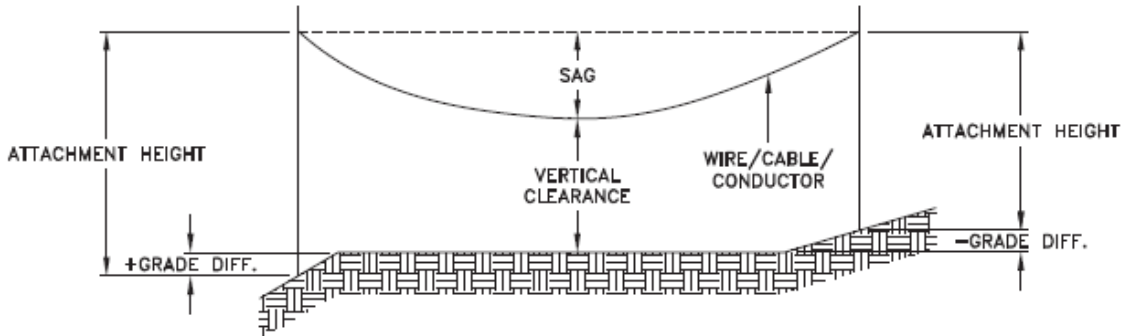
Mr. Stephen Cranley, C.E.T
Supervisor, Distribution Design, ICI & Layouts (North)
Phone: 1-877-963-6900 ext. 31297

E-mail: stephen.cranley@alectrautilities.com

Mitchell Penner
Supervisor, Distribution Design-Subdivisions
Phone: 416-302-6215

Email: Mitchell.Penner@alectrautilities.com

LOCATION OF WIRES, CABLES OR CONDUCTORS	SYSTEM VOLTAGE			
	SPAN GUYS AND COMMUNICATIONS WIRES	UP TO 600V AND NEUTRAL	4.16/2.4kV TO 27.6/16kV (SEE NOTE 1)	44kV
MINIMUM VERTICAL CLEARANCES (SEE NOTE 2)				
OVER OR ALONGSIDE ROADS, DRIVEWAYS OR LANDS ACCESSIBLE TO <u>VEHICLES</u>	442cm	442cm	480cm	520cm
OVER GROUND ACCESSIBLE TO <u>PEDESTRIANS AND BICYCLES ONLY</u>	250cm	310cm	340cm	370cm
ABOVE TOP OF RAIL AT <u>RAILWAY CROSSINGS</u>	730cm	730cm	760cm	810cm



MINIMUM ATTACHMENT HEIGHT = MAXIMUM SAG
 + MINIMUM VERTICAL CLEARANCE (FROM ABOVE TABLE)
 ± GRADE DIFFERENCE
 + 0.3m (VEHICLE OR RAILWAY LOCATION)
 + SNOW DEPTH (PEDESTRIAN LOCATION, SEE NOTE 3)

NOTES:

1. THE MULTIGROUNDED SYSTEM NEUTRAL HAS THE SAME CLEARANCE AS THE 600V SYSTEM.
2. THE VERTICAL CLEARANCES IN THE ABOVE TABLE ARE UNDER MAXIMUM SAG CONDITIONS.
3. REFER TO CSA STANDARD C22.3 No.1, ANNEX D FOR LOCAL SNOW DEPTH VALUES.
4. ALL CLEARANCES ARE IN ACCORDANCE TO CSA STANDARD C22.3.

CONVERSION TABLE

METRIC	IMPERIAL (APPROX)
810cm	27'-0"
760cm	25'-4"
730cm	24'-4"
520cm	17'-4"
480cm	16'-0"
442cm	15'-5"
370cm	12'-4"
340cm	11'-4"
310cm	10'-4"
250cm	8'-4"

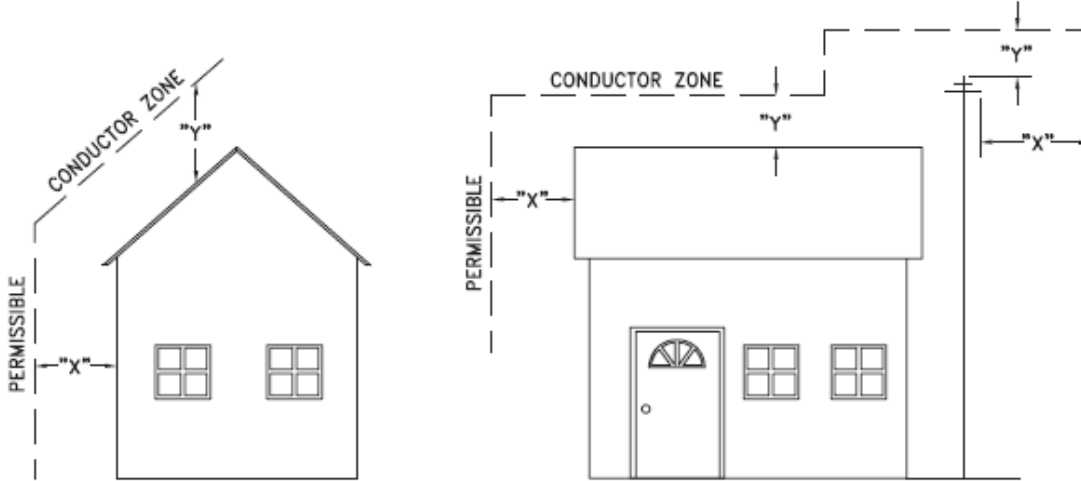
REFERENCES

SAGS AND TENSIONS | SECTION 02

MINIMUM VERTICAL CLEARANCES OF WIRES, CABLES AND CONDUCTORS ABOVE GROUND OR RAILS

ORIGINAL ISSUE DATE: 2010-DEC-24 REVISION NO: R1 REVISION DATE: 2012-JAN-09

Certificate of Approval	
This construction Standard meets the safety requirements of Section 4 of Regulation 22/04	
Joe Crozier, P.Eng.	2012-JAN-09
Name	Date
P.Eng. Approval By:	Joe Crozier



VOLTAGE	MINIMUM HORIZONTAL CLEARANCE UNDER MAXIMUM SWING CONDITIONS DIMENSION "X" (SEE NOTES 1, 3 & 4)	MINIMUM VERTICAL CLEARANCE UNDER MAXIMUM DESIGN SAG CONDITIONS DIMENSION "Y" (SEE NOTES 1, 2, 4 & 5)
0-600V AND NEUTRAL	100cm	250cm
4.16/2.4 TO 44kV	300cm	480cm

NOTES

1. UNDER NO CIRCUMSTANCES SHALL A CONDUCTOR BE PERMITTED TO PENETRATE THE ENVELOPE SHOWN BY THE DOTTED LINE.
2. THE VERTICAL CLEARANCES ARE UNDER CONDITIONS OF MAXIMUM DESIGN SAG.
3. THE HORIZONTAL CLEARANCES ARE UNDER CONDITIONS OF MAXIMUM SWING. WHERE THE CONDUCTOR SWING IS NOT KNOWN A HORIZONTAL CLEARANCE OF 480CM SHALL BE USED.
4. BUILDINGS THAT EXCEED 3 STOREYS OR 15M IN HEIGHT, THE MINIMUM HORIZONTAL CLEARANCE OF THE SECONDARY CONDUCTORS SHOULD BE INCREASED TO 300cm WHERE IT IS NECESSARY TO ALLOW FOR THE RAISING OF LADDERS BY LOCAL FIRE DEPARTMENTS.
5. IN SITUATIONS SUCH AS MULTI-LEVEL GARAGES, WHERE ROOFS ARE NORMALLY USED BY PERSONS AND VEHICLES, THE VERTICAL CLEARANCES OF POWERSTREAM STANDARD 03-1 SHALL APPLY.
6. DISTRIBUTION LINES CONSTRUCTED NEAR BUILDINGS SHALL BE BUILT TO AVOID OVERHANG WHEREVER POSSIBLE. WHERE LINES MUST BE CONSTRUCTED OVER OR ADJACENT TO BUILDINGS THE APPLICABLE HORIZONTAL AND VERTICAL CLEARANCES SHALL BE AT CONDITIONS OF MAXIMUM CONDUCTOR SWING AND MAXIMUM SAG. THE ABOVE CLEARANCES ARE DESIGNED TO PREVENT PERSONS ON OR IN BUILDINGS AS WELL AS EXTERNAL MACHINERY USED IN CONJUNCTION WITH A BUILDING TO COME IN CONTACT WITH CONDUCTORS. EFFORTS SHOULD BE MADE TO INCREASE THESE CLEARANCES WHERE POSSIBLE.
7. ALL CLEARANCES ARE IN ACCORDANCE TO CSA C22.3 NO.1-06 (TABLE-9).

METRIC	IMPERIAL (APPROX)
480cm	16'-0"
300cm	10'-0"
250cm	8'-4"
100cm	3'-4"

MINIMUM VERTICAL & HORIZONTAL CLEARANCES OF CONDUCTORS FROM BUILDINGS OR OTHER PERMANENT STRUCTURES (CONDUCTORS NOT ATTACHED TO BUILDINGS)

Certificate of Approval
This construction Standard meets the safety requirements of Section 4 of Regulation 22/04
Debbie Dadwani, P.Eng. 2010-MAY-05
Name Date
P. Eng. Approval By: *D. Dadwani*

ORIGINAL ISSUE DATE: 2010-MAY-05 REVISION NO: REVISION DATE:
PS:\System Planning and Standards\Standard Design\PowerStream Standards\PowerStream Standards working files\Section 3-1-02\WG 03-4 R0 May 5, 2010.dwg, 5/5/2010 10:22:02 AM, Adobe PDF

To: Committee of Adjustment
From: Catherine Saluri, Building Standards Department
Date: October 25, 2022
Applicant: Nicolina and Fabio Giannantonio
Location: 258 Cranston Park Avenue
 PLAN 65M3095 Lot 191
File No.(s): A268/22

Zoning Classification:

The subject lands are zoned R3 (EN), Third Density Residential Zone (Established Neighbourhood) and subject to the provisions of Exception 14.596 under Zoning By-law 001-2021.

#	Zoning By-law 001-2021	Variance requested
1	A minimum rear yard setback of 9 m is required. [Figure T-95, Exception 14.596]	To permit a minimum rear yard setback of 4.79 m for an addition to a dwelling.
2	A maximum lot coverage of 40% is permitted. [Schedule T-95, Exception 14.596]	To permit a maximum lot coverage of 40.25%.

The subject lands are zoned R3, Residential and subject to the provisions of Exception 9(910) under Zoning By-law 1-88, as amended.

#	Zoning By-law 1-88	Variance requested
3	A minimum rear yard setback of 9 m is required. Schedule T-95, Exception 9(910)]	To permit a minimum rear yard setback of 4.79 m for an addition to a dwelling.
4	A maximum lot coverage of 40% is permitted. [Schedule T-95, Exception 9(910)]	To permit a maximum lot coverage of 40.25%.

Staff Comments:

Stop Work Order(s) and Order(s) to Comply:

There are no outstanding Orders on file.

Building Permit(s) Issued:

Building permit application no. 2022 123189 has been submitted for an addition to a dwelling.

Other Comments:

General Comments	
1	The applicant shall be advised that additional variances may be required upon review of detailed drawing for building permit.

Conditions of Approval:

If the committee finds merit in the application, the following conditions of approval are recommended.

None

* Comments are based on the review of documentation supplied with this application.

Lenore Providence

Subject: FW: [External] RE: A268/22 (258 Cranston Park Ave) - REQUEST FOR COMMENTS, CITY OF VAUGHAN

From: Development Services <developmentsservices@york.ca>

Sent: November-09-22 10:04 AM

To: Christine Vigneault <Christine.Vigneault@vaughan.ca>; Committee of Adjustment <CofA@vaughan.ca>

Subject: [External] RE: A268/22 (258 Cranston Park Ave) - REQUEST FOR COMMENTS, CITY OF VAUGHAN

Hi Christine,

The Regional Municipality of York has completed its review of the above minor variance (A268/22) and has no comment.

Many thanks,
Niranjan

Niranjan Rajevan, M.Pl. | Associate Planner, Programs and Process Improvement, Planning and Economic Development, Corporate Services

The Regional Municipality of York | 17250 Yonge Street | Newmarket, ON L3Y 6Z1
1-877-464-9675 ext. 71521 | niranjan.rajevan@york.ca | www.york.ca

Our Values: Integrity, Commitment, Accountability, Respect, Excellence



Our Mission: **Working together to serve our thriving communities – today and tomorrow**

Please consider the environment before printing this email.

SCHEDULE C: PUBLIC & APPLICANT CORRESPONDENCE

None