

ITEM #6.2:	COMMITTEE OF ADJUSTMENT REPORT MINOR VARIANCE APPLICATION A236/22 43 Muzich Pl Woodbridge
-------------------	--

COA REPORT SUMMARY

**THIS REPORT CONTAINS COMMENTS FROM THE FOLLOWING
DEPARTMENTS & AGENCIES:**

Please see **Schedule B of this report for a copy of Staff and Agency correspondence.*

Additional comments from departments and agencies may be received after the publication of the Staff Report. These comments will be processed as an addendum and posted on the City’s Website.

DEPARTMENTS	Circulated	Comments Received	Conditions	Nature of Comments
Committee of Adjustment	X	X	X	General Comments
Building Standards -Zoning Review <i>*Schedule B</i>	X	X		General Comments
Building Inspection (Septic)	X			No Comments Recieved to Date
Development Planning <i>*Schedule B</i>	X	X		Recommend Approval/No Conditions
Development Engineering	X	X	X	Recommend Approval w/Conditions
Parks, Forestry and Horticulture Operations	X	X		No Comments or Concerns
By-law & Compliance, Licensing & Permits	X	X		No Comments or Concerns
Development Finance	X	X		No Comments or Concerns
Real Estate				
Fire Department	X			No Comments Recieved to Date
AGENCIES	Circulated	Comments Received	Conditions	Nature of Comments
TRCA <i>*Schedule B</i>	X	X		General Comments
Ministry of Transportation (MTO) <i>*Schedule B</i>				
Region of York <i>*Schedule B</i>	X	X	X	General Comments
Alectra <i>*Schedule B</i>	X	X		General Comments
Bell Canada <i>*Schedule B</i>	X			No Comments Recieved to Date
YRDSB <i>*Schedule B</i>				
YCDSB <i>*Schedule B</i>				
CN Rail <i>*Schedule B</i>				
CP Rail <i>*Schedule B</i>				
TransCanada Pipeline <i>*Schedule B</i>	X			No Comments Recieved to Date
Metrolinx <i>*Schedule B</i>				
Propane Operator <i>*Schedule B</i>				

PUBLIC & APPLICANT CORRESPONDENCE				
<i>*Please see Schedule C of this report for a copy of the public & applicant correspondence listed below.</i>				
The deadline to submit public comments is noon on the last business day prior to the scheduled hearing date.				
Comments and written public submissions received after the publication of this Staff Report will be processed as an addendum and posted on the City’s Website.				
All personal information collected because of this public meeting (including both written and oral submissions) is collected under the authority of the Municipal Act, the Municipal Freedom of Information and Protection of Privacy Act (MFIPPA), the Planning Act and all other relevant legislation, and will be used to assist in deciding on this matter. All personal information (as defined by MFIPPA), including (but not limited to) names, addresses, opinions and comments collected will become property of the City of Vaughan, will be made available for public disclosure (including being posted on the internet) and will be used to assist the Committee of Adjustment and staff to process this application.				
Correspondence Type	Name	Address	Date Received (mm/dd/yyyy)	Summary
None				

PREVIOUS COA DECISIONS ON THE SUBJECT LAND		
*Please see Schedule D for a copy of the Decisions listed below		
File Number	Date of Decision MM/DD/YYYY	Decision Outcome
None		

ADJOURNMENT HISTORY	
* Previous hearing dates where this application was adjourned by the Committee and public notice issued.	
None	



**COMMITTEE OF ADJUSTMENT REPORT
MINOR VARIANCE APPLICATION
A236/22
43 Muzich Pl Woodbridge**

FILE MANAGER: Pravina Attwala, Administrative Coordinator - Committee of Adjustment

ITEM NUMBER: 6.2	CITY WARD #: 3
APPLICANT:	Mauro Rossi (c/o Frank Loprieta)
AGENT:	Weston Consulting (c/o Kayly Robbins and Eleni Mermigas)
PROPERTY:	43 Muzich Place, Woodbridge
ZONING DESIGNATION:	See below.
VAUGHAN OFFICIAL PLAN (2010) DESIGNATION:	Vaughan Official Plan 2010 ('VOP 2010'): "Low-Rise Residential"
RELATED DEVELOPMENT APPLICATIONS:	B015/22, A236/22, A237/22
PURPOSE OF APPLICATION:	Relief from the Zoning By-law is being requested to permit reduced lot area on the severed land to facilitate Consent Application B015/22. Relief is also being requested to permit the construction of a proposed single family dwelling on the severed land and increased maximum driveway width.

The following variances have been requested from the City's Zoning By-law:

The subject lands are zoned R1A(EN) – First Density Residential Zone (Established Neighbourhood) and subject to the provisions of Exception 14.588 under Zoning By-law 001-2021, as amended.

#	Zoning By-law 01-2021	Variance requested
1	A maximum building height of 9.5m is permitted. [Table 7-3]	To permit a maximum building height of 10.02m.
2	A maximum driveway width of 9.0m is permitted. [Table 6-11]	To permit a maximum driveway width of 11.63m.
3	A minimum lot area of 3,000m ² is required. [14.588]	To permit a minimum lot area of 1,510m ² .

The subject lands are zoned R1 – Residential and subject to the provisions of Exception 9(901) under Zoning By-law 1-88, as amended.

	Zoning By-law 1-88	Variance requested
4	A maximum building height of 9.5m is permitted. [Schedule A]	To permit a maximum building height of 10.02m.
5	A maximum driveway width of 9.0m is permitted. [Schedule A]	To permit a maximum driveway width of 11.63m.
6	A maximum driveway width of 6.0m at the curb cut is permitted. [4.1.4.f]	To permit a maximum driveway width of 6.70m at the curb cut.
7	A minimum lot area of 3,000m ² is required. [9(901)]	To permit a minimum lot area of 1,510m ² .

HEARING INFORMATION

DATE OF MEETING: Thursday , November 17, 2022

TIME: 6:00 p.m.

MEETING LOCATION: Vaughan City Hall, Council Chamber, 2141 Major Mackenzie Drive, Vaughan

LIVE STREAM LINK: [Vaughan.ca/LiveCouncil](https://vaughan.ca/LiveCouncil)

PUBLIC PARTICIPATION

If you would like to speak to the Committee of Adjustment at the meeting, either remotely or in person, please complete the [Request to Speak Form](#) and submit to cofa@vaughan.ca

If you would like to submit written comments, please quote file number above and submit by mail or email to:

HEARING INFORMATION	
Email: cofa@vaughan.ca	
Mail: City of Vaughan, Office of the City Clerk, Committee of Adjustment, 2141 Major Mackenzie Drive, Vaughan, ON, L6A 1T1	
THE DEADLINE TO REGISTER TO SPEAK OR SUBMIT WRITTEN COMMENTS ON THE ABOVE NOTED FILE(S) IS NOON ON THE LAST BUSINESS DAY BEFORE THE MEETING.	

INTRODUCTION	
<p>Staff and Agencies act as advisory bodies to the Committee of Adjustment. The comments contained in this report are presented as recommendations to the Committee.</p> <p>Section 45(1) of the Planning Act sets the criteria for authorizing minor variances to the City of Vaughan’s Zoning By-law. Accordingly, review of the application may consider the following:</p> <p>That the general intent and purpose of the by-law will be maintained. That the general intent and purpose of the official plan will be maintained. That the requested variance(s) is/are acceptable for the appropriate development of the subject lands. That the requested variance(s) is/are minor in nature.</p> <p>Public written and oral submissions relating to this application are taken into consideration by the Committee of Adjustment as part of its deliberations and final decision on this matter.</p>	

COMMITTEE OF ADJUSTMENT COMMENTS		
Date Public Notice Mailed:	November 3, 2022	
Date Applicant Confirmed Posting of Sign:	October 31, 2022	
Applicant Justification for Variances: <small>*As provided by Applicant in Application Form</small>	Minor relief is required for a few provisions to accommodate a modern family home.	
Adjournment Requests (from staff): <small>*Adjournment requests provided to applicant prior to issuance of public notice</small>	None	
Was a Zoning Review Waiver (ZRW) Form submitted by Applicant: <small>*ZRW Form may be used by applicant in instances where a revised submission is made, and zoning staff do not have an opportunity to review and confirm variances prior to the issuance of public notice.</small> <small>*A revised submission may be required to address staff / agency comments received as part of the application review process.</small> <small>*Where a zoning review has not been completed on a revised submission, an opportunity is provided to the applicant to adjourn the proposal prior to the issuance of public notice.</small>	No	
Adjournment Fees: In accordance with Procedural By-law 069-2019, an Adjournment Fee is applicable to reschedule an application after the issuance of public notice where a request for adjournment has been provided to the applicant prior to the issuance of public notice. An Adjournment Fee can only be waived in instances where adjournment of an application is requested by the Committee or staff after the issuance of public notice.		
Committee of Adjustment Comments:	None	
Committee of Adjustment Recommended Conditions of Approval:	1. That a Surveyors Certificate confirming lot area is submitted. 2. That Consent Application B015/22 receive final certification from the Secretary Treasurer and be registered on title. A copy of the registered transfer confirming registration of the Certificate of Official must be provided to the Secretary Treasurer to satisfy this condition.	

BUILDING STANDARDS (ZONING) COMMENTS	
**See Schedule B for Building Standards (Zoning) Comments	
Building Standards Recommended Conditions of Approval:	None

DEVELOPMENT PLANNING COMMENTS	
**See Schedule B for Development Planning Comments.	
Development Planning Recommended Conditions of Approval:	None

DEVELOPMENT ENGINEERING COMMENTS	
Link to Grading Permit Link to Pool Permit Link to Curb Curt Permit Link Culvert Installation	
<p>The owner/applicant shall apply and obtain the necessary curb cut/ reinstating permit through the Transportation and Fleet Management Services. Please visit the curb cut permit link provided above to learn how to apply for the curb cut/ reinstating permit.</p> <p>As the proposed dwelling in the subject property is 277.49m2, the owner/ applicant needs to obtain a lot grading permit from Development Inspection and Lot Grading division of the City's Development Engineering Department. Please note any in ground structure over 10 m2 requires a grading permit. Please contact COA application engineering reviewer after receiving the grading permit to clear the condition. (Condition attached)</p> <p>The Development Engineering (DE) Department does not object to the variance application A236/22 subject to the following condition(s):</p>	
Development Engineering Recommended Conditions of Approval:	<ol style="list-style-type: none">1. The Minor Variance application A236/22 shall be approved in conjunction with consent application B015/222. The Owner/applicant shall submit a revised Lot Grading and/or Servicing Plan to the Development Inspection and Lot Grading division of the City's Development Engineering Department for final lot grading and/or servicing approval prior to any work being undertaken on the property. Please visit or contact the Development Engineering Department through email at DEPermits@vaughan.ca or visit the grading permit link provided above to learn how to apply for lot grading and/or servicing approval

PARKS, FORESTRY & HORTICULTURE (PFH) COMMENTS	
Forestry: No comments no concerns	
PFH Recommended Conditions of Approval:	None

DEVELOPMENT FINANCE COMMENTS	
<p>That the payment of the City Development Charge is payable to the City of Vaughan prior to issuance of a building permit in accordance with the Development Charges Act and City-wide Development Charge By-law in effect at time of payment.</p> <p>That the payment of Region of York Development Charge is payable to the City of Vaughan prior to issuance of a building permit in accordance with the Development Charges Act and Regional Development Charges By-laws in effect at time of payment.</p> <p>That the payment of Education Development Charge is payable to the City of Vaughan prior to issuance of a building permit in accordance with the Education Act and York Region District School Board and York Catholic District School Board Development Charges By-laws in effect at time of payment.</p> <p>That the payment of applicable Area Specific Development Charges are payable to the City of Vaughan prior to issuance of a building permit in accordance with the Development Charges Act and Area Specific Development Charge By-laws in effect at time of payment.</p>	
Development Finance Recommended Conditions of Approval:	None

BY-LAW AND COMPLIANCE, LICENSING AND PERMIT SERVICES COMMENTS	
No comments no concerns	
BCLPS Recommended Conditions of Approval:	None

BUILDING INSPECTION (SEPTIC) COMMENTS	
None	
Building Inspection Recommended Conditions of Approval:	None

FIRE DEPARTMENT COMMENTS	
None	
Fire Department Recommended Conditions of Approval:	None

SCHEDULES TO STAFF REPORT	
*See Schedule for list of correspondence	
Schedule A	Drawings & Plans Submitted with the Application
Schedule B	Staff & Agency Comments
Schedule C (if required)	Correspondence (Received from Public & Applicant)
Schedule D (if required)	Previous COA Decisions on the Subject Land

Should the Committee find it appropriate to approve this application in accordance with request and the sketch submitted with the application, as required by Ontario Regulation 200/96, the following conditions have been recommended:

SUMMARY OF RECOMMENDED CONDITIONS OF APPROVAL		
All conditions of approval, unless otherwise stated, are considered to be incorporated into the approval “if required”. If a condition is no longer required after an approval is final and binding, the condition may be waived by the respective department or agency requesting conditional approval. A condition cannot be waived without written consent from the respective department or agency.		
#	DEPARTMENT / AGENCY	CONDITION(S) DESCRIPTION
1	Committee of Adjustment christine.vigneault@vaughan.ca	1. That a Surveyors Certificate confirming lot area is submitted. 2. That Consent Application B015/22 receive final certification from the Secretary Treasurer and be registered on title. A copy of the registered transfer confirming registration of the Certificate of Official must be provided to the Secretary Treasurer to satisfy this condition.
2	Development Engineering ian.reynolds@vaughan.ca	1. The Minor Variance application A236/22 shall be approved in conjunction with consent application B015/22 2. The Owner/applicant shall submit a revised Lot Grading and/or Servicing Plan to the Development Inspection and Lot Grading division of the City’s Development Engineering Department for final lot grading and/or servicing approval prior to any work being undertaken on the property. Please visit or contact the Development Engineering Department through email at DEPermits@vaughan.ca or visit the grading permit link provided above to learn how to apply for lot grading and/or servicing approval
3.	Region of York niranjan.rajevan@york.ca	Prior to the approval of the application, the City of Vaughan shall confirm that adequate water supply and sewage capacity has been allocated for the proposed new dwellings.

IMPORTANT INFORMATION – PLEASE READ
CONDITIONS: It is the responsibility of the owner/applicant and/or authorized agent to obtain and provide a clearance letter from respective department and/or agency (see condition chart above for contact). This letter must be provided to the Secretary-Treasurer to be finalized. All conditions must be cleared prior to the issuance of a Building Permit.

IMPORTANT INFORMATION – PLEASE READ	
<p>APPROVALS: Making any changes to your proposal after a decision has been made may impact the validity of the Committee’s decision.</p> <p>An approval obtained from the Committee of Adjustment, where applicable, is tied to the building envelope shown on the plans and drawings submitted with the application and subject to the variance approval.</p> <p>A building envelope is defined by the setbacks of the buildings and/or structures shown on the plans and drawings submitted with the application, as required by Ontario Regulation 200/96. Future development outside of an approved building envelope, where a minor variance was obtained, must comply with the provisions of the City’s Zoning By-law.</p> <p>Elevation drawings are provided to reflect the style of roof (i.e. flat, mansard, gable etc.) to which a building height variance has been applied. Where a height variance is approved, building height is applied to the style of roof (as defined in the City’s Zoning By-law) shown on the elevation plans submitted with the application.</p> <p>Architectural design features that are not regulated by the City’s Zoning By-law are not to be considered part of an approval unless specified in the Committee’s decision.</p>	
<p>DEVELOPMENT CHARGES: That the payment of the Regional Development Charge, if required, is payable to the City of Vaughan before issuance of a building permit in accordance with the Development Charges Act and the Regional Development Charges By-law in effect at the time of payment.</p> <p>That the payment of the City Development Charge, if required, is payable to the City of Vaughan before issuance of a building permit in accordance with the Development Charges Act and the City's Development Charges By-law in effect at the time of payment.</p> <p>That the payment of the Education Development Charge if required, is payable to the City of Vaughan before issuance of a building permit in accordance with the Development Charges Act and the Boards of Education By-laws in effect at the time of payment</p> <p>That the payment of Special Area Development charge, if required, is payable to the City of Vaughan before issuance of a building permit in accordance with the Development Charges Act and The City's Development Charge By-law in effect at the time of Building permit issuance to the satisfaction of the Reserves/Capital Department.</p>	
<p>NOTICE OF DECISION: If you wish to be notified of the decision in respect to this application or a related Ontario Land Tribunal (OLT) hearing you must complete a Request for Decision form and submit to the Secretary Treasurer (ask staff for details). In the absence of a written request to be notified of the Committee’s decision you will not receive notice.</p>	

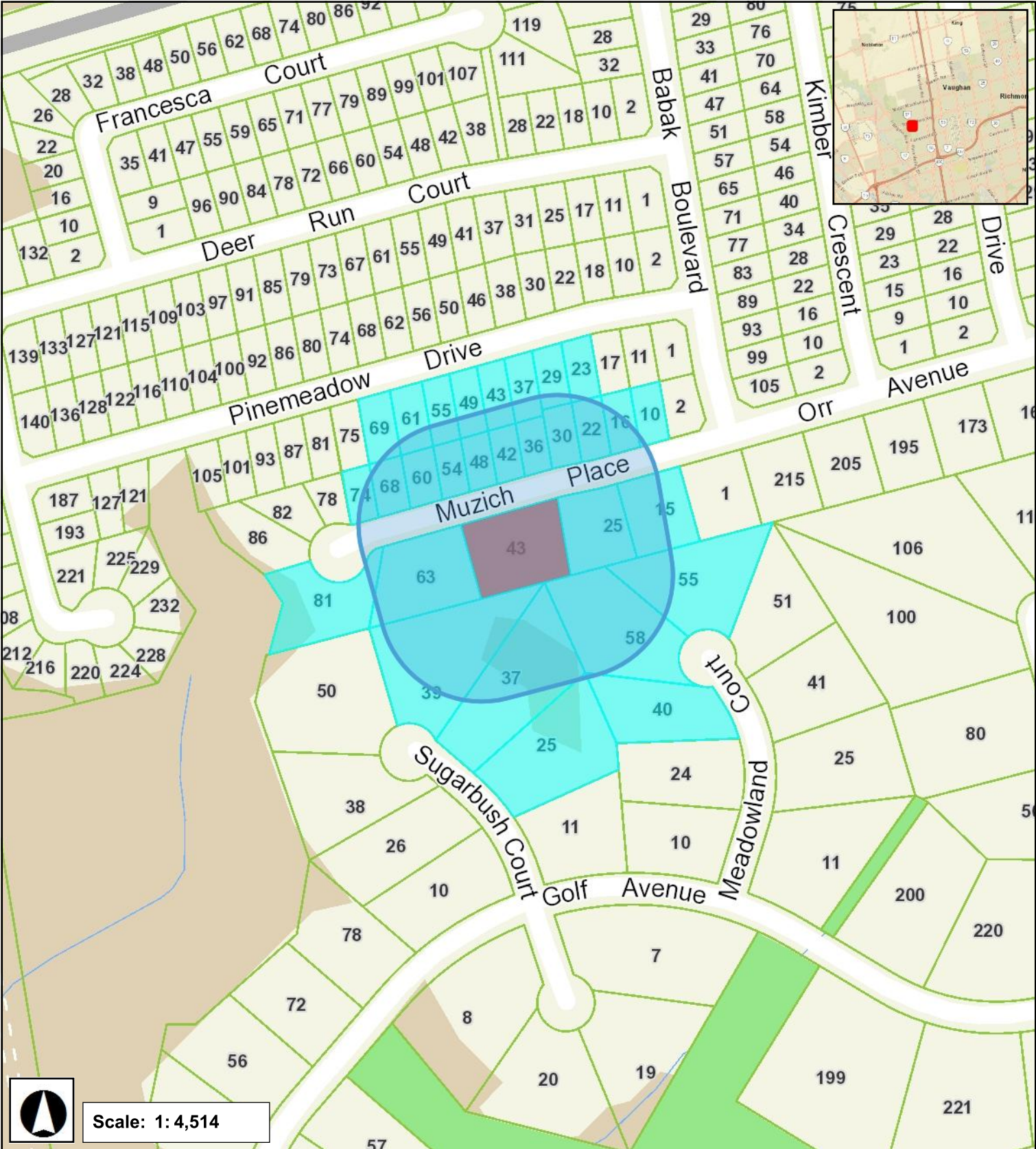
SCHEDULE A: DRAWINGS & PLANS



LOCATION MAP - B015/22, A236/22, A237/22

43 MUZICH PLACE, WOODBRIDGE

RUTHERFORD ROAD



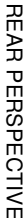
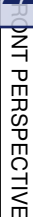
PINEVALLEY DRIVE

WESTON ROAD

LANGSTAFF ROAD

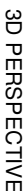
November 1, 2022 10:51 AM

A236/22



Vaughan, ON

Sheet List

[illegible]

This drawing is not to be sealed

assume full responsibility and bear costs for any corrections or

of any article without the express written permission

1140 The Queensway, Toronto, Ontario M8Z 1P7
info@commprostudio.ca w. commprostudio.ca
t. (416) 770-0071 f. (416) 642-1691

1140 The Queensway, Toronto, Ontario M8Z 1P7
info@commprostudio.ca w. commprostudio.ca
t. (416) 770-0071 f. (416) 642-1691

QUALIFICATION INFORMATION

Required unless design is exempt under 3.2.4.3.(5)
Division C of the Ontario Building Code.

MAHIN ZABZUNI 4526

NAME	SIGNATURE	BCI
------	-----------	-----

REGISTRATION INFORMATION

Required unless design is exempt under 3.2.4.7
Division C of the Ontario Building Code.

CONTEMPO STUDIO

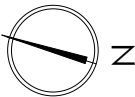
FIRM NAME	BCIN
1	
2	
3	
4	
5	
6	
7	
8	
9	
10	
11	
12	
13	
14	
15	
16	
17	
18	
19	
20	
21	
22	
23	
24	
25	
26	
27	
28	
29	
30	
31	
32	
33	
34	
35	
36	
37	
38	
39	
40	
41	
42	
43	
44	
45	
46	
47	
48	
49	
50	
51	
52	
53	
54	
55	
56	
57	
58	
59	
60	
61	
62	
63	
64	
65	
66	
67	
68	
69	
70	
71	
72	
73	
74	
75	
76	
77	
78	
79	
80	
81	
82	
83	
84	
85	
86	
87	
88	
89	
90	
91	
92	
93	
94	
95	
96	
97	
98	
99	
100	

NEW 2 STOREY DWELLING

AT

43 Muzich Pl, Lot B
Vaughan, ON

Cover Page



Project number: 2022-23

Scale

Date: 20/10/22

Drawn by:

Approved by: M.Z.

Drawing number:

AO

A236/22

PLANS PREPARED BY APPLICANT

Zoning Classification:

The subject lands are zoned R1A(EN) – First Density Residential Zone (Established Neighbourhood) and subject to the provisions of Exception 14,588 under Zoning By-law 001-2021, as amended.

#	Zoning By-law 01-2021	Variance requested
1	A maximum building height of 9.5m is permitted. [Table 7-5]	To permit a maximum building height of 10.02m.
2	A maximum driveway width of 9.0m is permitted. [Table 6-11]	To permit a maximum driveway width of 11.63m.
3	A minimum lot area of 3,000m² is required. [14,588]	To permit a minimum lot area of 1,510m².

The subject lands are zoned R1 – Residential and subject to the provisions of Exception 9(901) under Zoning By-law 1-88, as amended.

#	Zoning By-law 1-88	Variance requested
4	A maximum building height of 9.5m is permitted. [Schedule A]	To permit a maximum building height of 10.02m.
5	A maximum driveway width of 9.0m is permitted. [Schedule A]	To permit a maximum driveway width of 11.63m.
6	A maximum driveway width of 6.0m at the curb cut is permitted. [4.1.4]	To permit a maximum driveway width of 6.70m at the curb cut.
7	A minimum lot area of 3,000m² is required. [9(901)]	To permit a minimum lot area of 1,510m².

Project Statistics

43 Muzich Place Lot B
Vaughan ON

Designation	Repealing R1	Variance NO. 3 BY-LAW 01-2021
Lot Area	1,510.86 m²	16,292.73 sf
Lot Frontage	49.37 m	108.73 ft
Lot Depth	49.37 m	161.96 ft

Gross Floor Area	
Required	Proposed
Ground Floor	277.49 m ² 2,988.90 sf
Second Floor	237.61 m ² 2,557.99 sf
Garage Area (Not Incl. in GFA)	103.63 m ² 1,115.50 sf
Total GFA	N/A m ² 5,544.49 sf
FSI	N/A 0.341
Notes:	

Coverage			
	Required	Proposed	
Houses Footprint		394.57 m ²	4,139.49 sf
Front Porch		7.69 m ²	82.75 sf
Rear Porch		37.06 m ²	398.95 sf
Total Coverage	N/A	429.32 m ²	4,621.19 sf
Percentage	35%		28.42%

Building Depth			
	Required	Proposed	
Building Depth	N/A	22.67 m	74.38 ft
Notes: taken from front yard setback			

Building Length			
	Required	Proposed	
Building Length	N/A	22.67 m	74.38 ft
Notes: taken from front main wall			

Established Grade Calculation			
	Left Side	Right Side	Est. Grade
Front	202.16 m	201.54 m	201.85 m

Required		Proposed	
Building Height	9.50 m	10.02 m	32.87 ft
Final Roof Height	7.20 m	N/A	N/A ft
Main Wall (60%)	N/A m	7.65 m	25.10 ft
Dormer Width	40%	N/A	
Storages	N/A m	2	

Commons						
	Required		Proposed			
Front (North)	7.50	m	7.50	m	24.61	ft
Int Side L (East)	1.50	m	3.01	m	9.88	ft
Int Side R (West)	1.50	m	2.38	m	7.81	ft
Rear (South)	7.50	m	19.03	m	62.43	ft

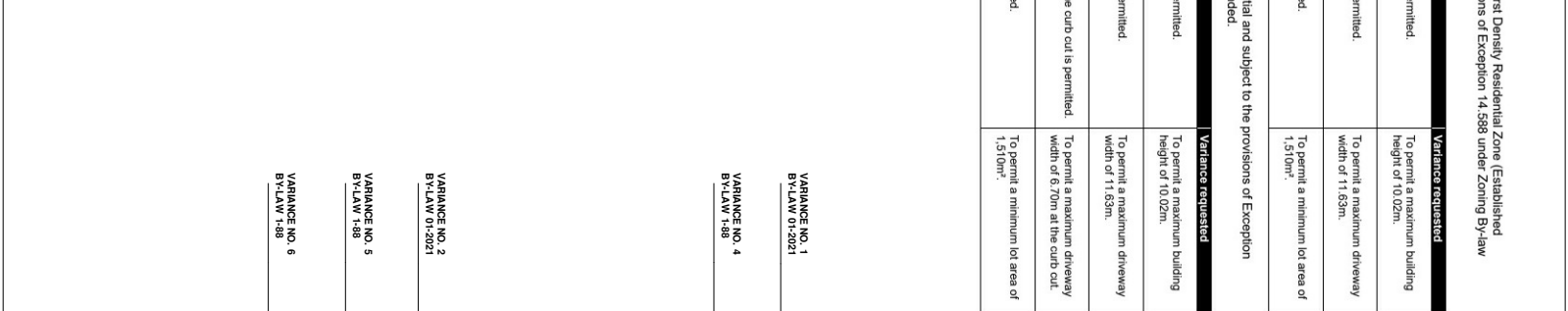
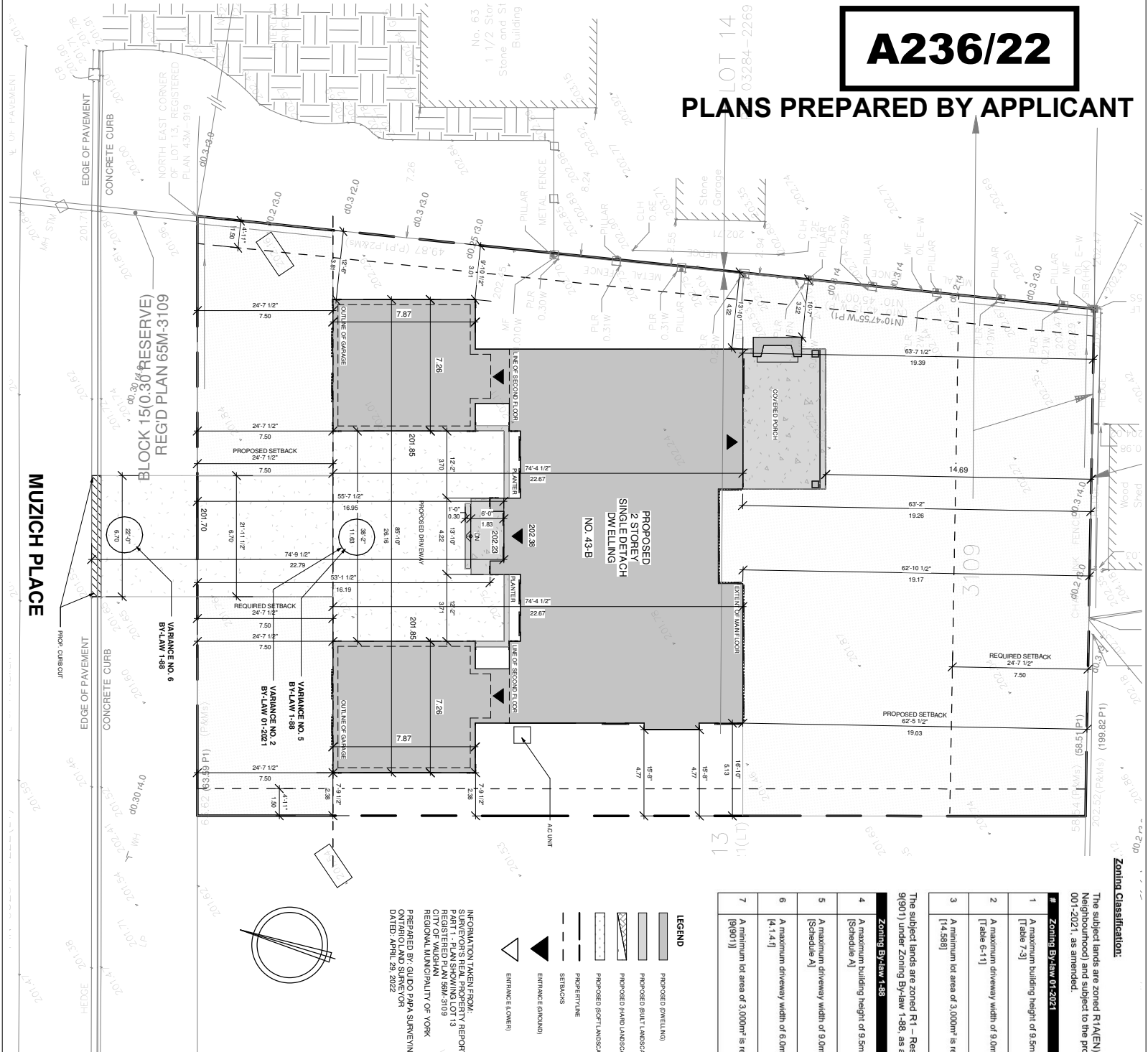
Notes: Can build at 0.45m if there are no windows on that building face

		Encroachments				
		Required		Proposed		
Porch F&R	2.40	m	2.13	m	6.99	ft
Balcony F&R	2.40	m	N/A	m	N/A	ft
Arch Encroachment	0.60	m	N/A	m	N/A	ft

		Exterior				
		Required		Proposed		
Driveway Width	9.00	m	11.63	m	38.16	ft
Driveway Width at curb cut	6.00	m	6.70	m	21.98	ft
Balcony / Deck Size	4.00	m ²	N/A	m	N/A	ft

SITE PLAN - PROPOSED

1 : 300



The drawings are not to be used for any purpose other than that for which they were prepared. The drawings are not to be used for any purpose other than that for which they were prepared. The drawings are not to be used for any purpose other than that for which they were prepared.

The drawings are not to be used for any purpose other than that for which they were prepared. The drawings are not to be used for any purpose other than that for which they were prepared. The drawings are not to be used for any purpose other than that for which they were prepared.

contempstudio

1140 The Danvers, Toronto, Ontario M6E 1P7
Tel: (416) 779-0071, Fax: (416) 642-8891
www.contempstudio.com

The undersigned has reviewed and takes responsibility for this design, and has the authority to execute the same on behalf of the client. The undersigned has reviewed and takes responsibility for this design, and has the authority to execute the same on behalf of the client.

Required unless design is exempt under 3.2.4.1(5) Division C of the Ontario Building Code.

NAME: MARY ZABUN SIGNATURE: [Signature] BCN: 4850

REGISTRATION INFORMATION: Required unless design is exempt under 3.2.4.7, Division C of the Ontario Building Code. CONTEMP STUDIO 46972

NEW 2 STOREY DWELLING

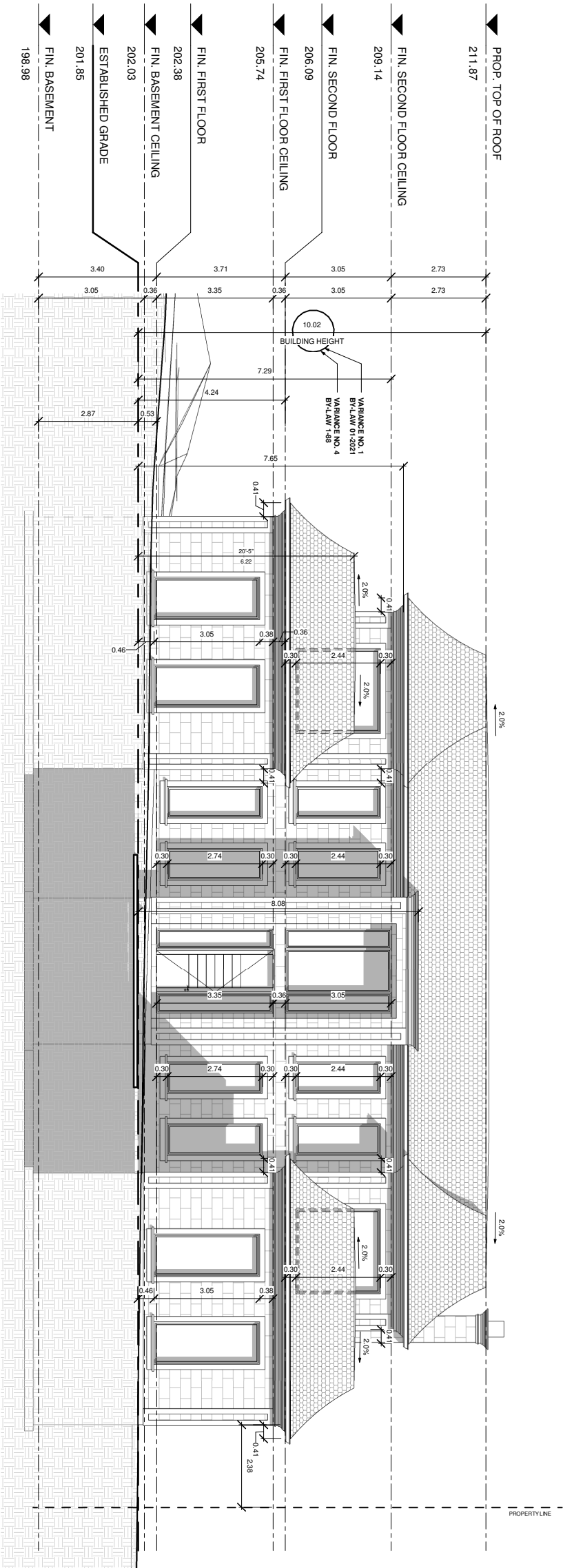
AT 43 Muzich Pl, Lot B Vaughan, ON

N



Project number: 2022-23 Rev. no.: As indicated Scale: 20/10/22 Drawn by: R.S. Approved by: M.Z.

A1



FRONT ELEVATION (NORTH) - PROPOSED

1 : 150

This drawing, for all purposes, is provided by and is the property of Contempo Studio. The contractor must verify and accept the accuracy of the information contained herein before proceeding with any construction. Contempo Studio is not responsible for any errors or omissions in this drawing.

This drawing is not to be used for any other purpose.

The designer is not responsible for the accuracy of survey, planning, zoning, or other information used in the preparation of this drawing. The designer shall not be held responsible for any errors or omissions in this drawing. The designer shall not be held responsible for any damages resulting from the use of this drawing for any purpose other than that for which it was prepared.

The copyright of this drawing is vested in Contempo Studio and it is not to be reproduced or used in any way without the written permission of Contempo Studio.

contempostudio

1140 The Danvers, Toronto, Ontario M6G 1P7
Phone: (416) 593-8888
Fax: (416) 593-8889
Email: info@contempostudio.ca

The undersigned has reviewed and takes responsibility for this design, and has the authority to execute and enforce the requirements set out in the design documents. The undersigned is not responsible for any errors or omissions in this drawing or for any damages resulting from its use.

QUALIFICATION INFORMATION

Registered under design exemption under 3.2.4.3.15
Division C of the Ontario Building Code.

MANZABANI
NAME
SIGNATURE
BCN
4450

REGISTRATION INFORMATION

Registered under design exemption under 3.2.4.7.
Division C of the Ontario Building Code.
CONTEMPO STUDIO
44972

FIRM NAME
BCN

NEW 2 STOREY DWELLING

AT

43 Muzich Pl, Lot B
Vaughan, ON

Front Elevation

Project number: 2022-23

Rev. no.: 1

Scale: 1 : 150

Date: 10/08/22

Drawn by: R.S.

Approved by: M.Z.

Drawing number:

A7

The drawings are not to be used for any purpose other than that for which they were prepared. The drawings are not to be used for any purpose other than that for which they were prepared. The drawings are not to be used for any purpose other than that for which they were prepared.

This drawing is not to be used for any purpose other than that for which they were prepared.

The drawings are not to be used for any purpose other than that for which they were prepared. The drawings are not to be used for any purpose other than that for which they were prepared. The drawings are not to be used for any purpose other than that for which they were prepared.

contempstudio

110 The Danvers, Toronto, Ontario M4C 1P7
Tel: (416) 593-8888
Fax: (416) 593-8889
Email: info@contempstudio.com

The undersigned has reviewed and takes responsibility for this design, and has the qualifications and meets the requirements set out in the Ontario Building Code and the work shown on the attached documents:

QUALIFICATION INFORMATION
Required unless design is exempt under 3.2.4.1.5
Division C of the Ontario Building Code.

MAN ZABOIN 4850

NAME SIGNATURE BCN

REGISTRATION INFORMATION
Required unless design is exempt under 3.2.4.7.
Division C of the Ontario Building Code.
CONTEMPO STUDIO 46972

FIRM NAME BCN

NEW 2 STOREY DWELLING

AT

43 Muzich Pl, Lot B
Vaughan, ON

Severed Site Plan



Project number: 2022-23

Rev. no.:

Scale: 1 : 300

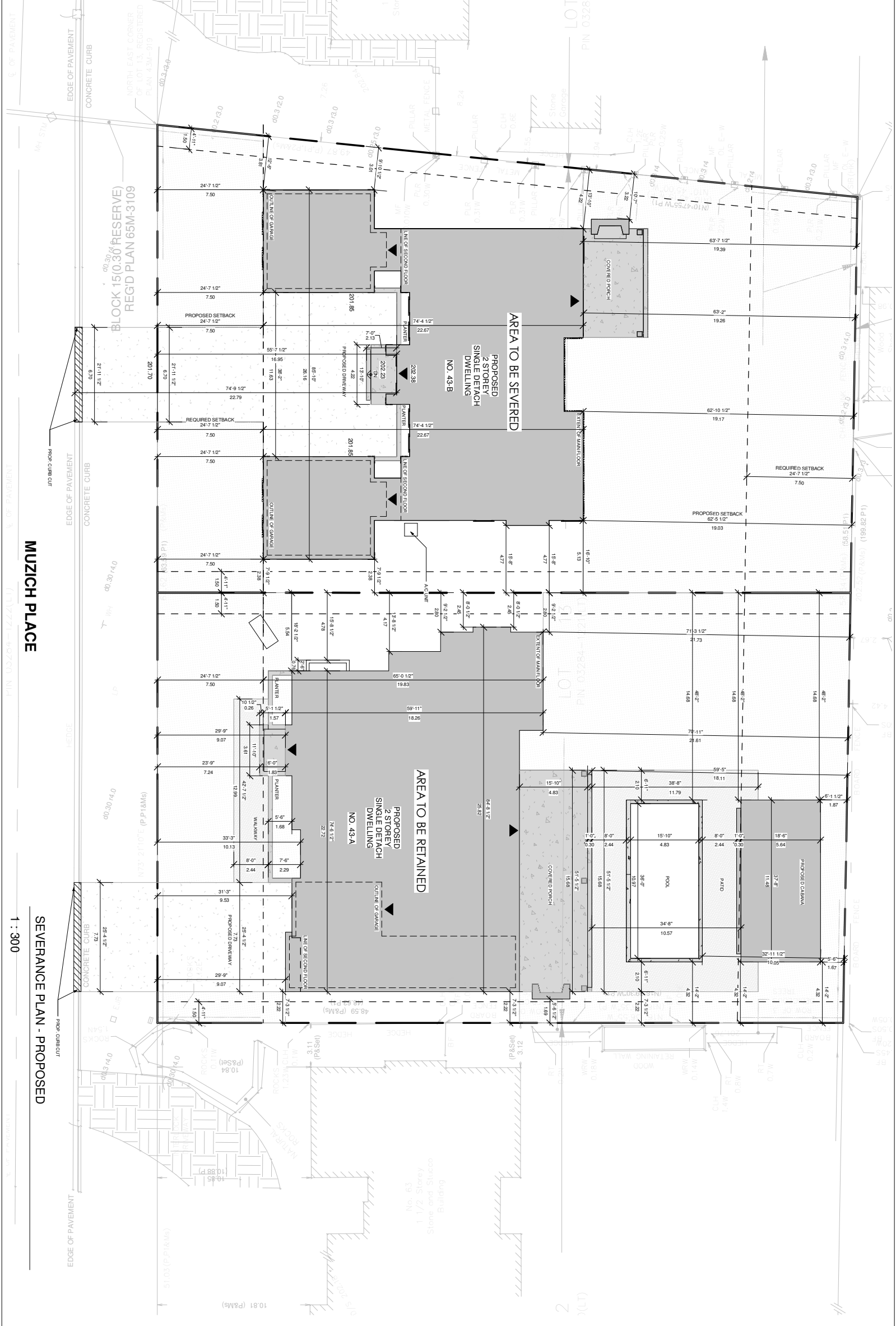
Date: 10/08/22

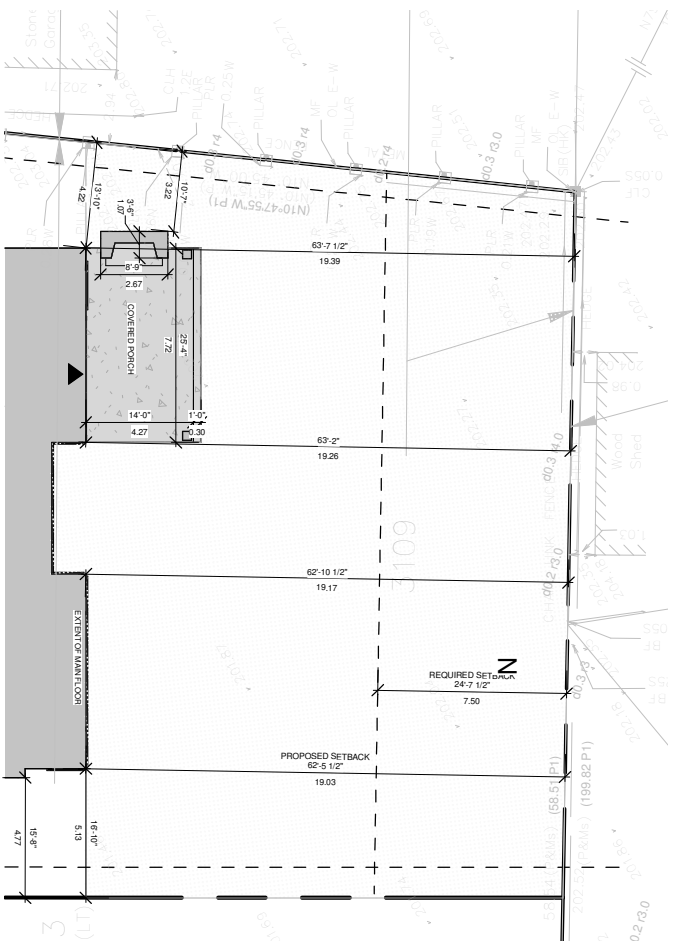
Drawn by: Author

Approved by: MZ

Drawing number:

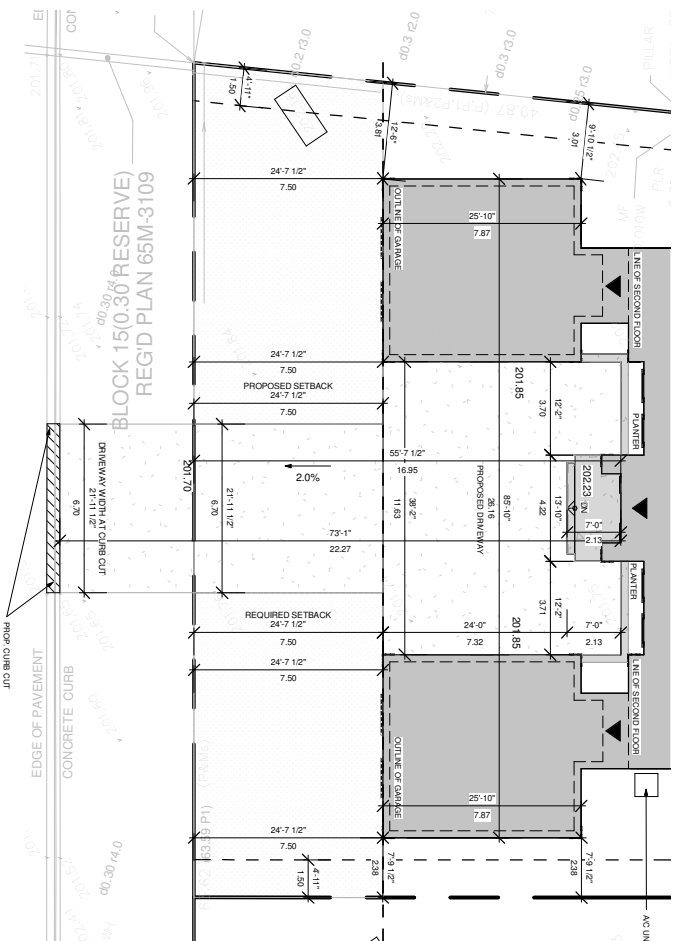
A1.1





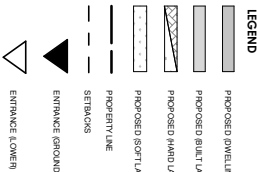
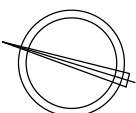
PROPOSED
2 STOREY
SINGLE DETACH
DWELLING

NO. 43-B



REAR YARD LANDSCAPING - PROPOSED

1 : 300



Front Yard Landscaping Calculations			
	Required	Proposed	
Total Front Yard Area		368.11	m2
	Permitted Encroachments		
Porch		6.59	m2
Steps		1.10	m2
Planters		3.41	m2
Arch Feature		1.12	m2
Removed Area		12.22	m2
		131.49	sf

Front Landscape Area			
Front Landscape Area	184.06	m2	355.89
Front Landscape %	50%		97%

Front Hard Landscaping			
Driveway		151.35	m2
Total Hard L.A		151.35	m2
		1,629.14	sf

Front Soft Landscaping			
Front Landscape Area	213.54	m2	204.54
Front Landscape %	60%		57%

Rear Yard Landscaping Calculations				
	Required	Proposed		
Total Rear Yard Area	564.77	m ²	6,079.17	sf
Permitted Encroachments				
Porch	31.87	m ²	343.00	sf
Steps	2.35	m ²	25.34	sf
Fireplace	2.84	m ²	30.62	sf
Removed Area	37.06	m ²	398.96	sf

Rear Landscape Area			
Rear Landscape Area	282.39	m2	527.71 m2
Rear Landscape %	50%		93%

Rear Hard Landscaping			
Total Hard L.A		0.00 m ²	0.00 sf

Rear Soft Landscaping			
Rear Landscape Area	316.62	m2	527.71
Rear Landscape %	60%		100%

This drawing is not to be scaled.

The drafter is not responsible for the accuracy of survey, structural, mechanical, electrical, etc., information shown on the drawing. The drafter is responsible for the accuracy of the information shown on the drawing. The drafter is not responsible for the accuracy of the information shown on the drawing. The drafter is not responsible for the accuracy of the information shown on the drawing.

contemporary

1140 The Queensway, Toronto, Ontario M8Z 1P7
info@contempstudio.ca w. contempstudio.ca
t. (416) 770-0071 f. (416) 642-1691

The undersigned has reviewed and takes responsibility for this design, and has the qualifications and meets the requirements set out in the Ontario Building Code to design the work shown on the attached documents:

Required unless design is exempt under 3.2.4.3.(1)
Division C of the Ontario Building Code.

45250
MARIN ZABZUNI

NAME	SIGNATURE	BCN
------	-----------	-----

REGISTRATION INFORMATION

Required unless design is exempt under 3.2.4.7.
Division C of the Ontario Building Code.

CONTEMPO STUDIO 46972

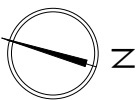
FIRM NAME	BCIN
1	
2	
3	
4	
5	
6	
7	
8	
9	
10	
11	
12	
13	
14	
15	
16	
17	
18	
19	
20	
21	
22	
23	
24	
25	
26	
27	
28	
29	
30	
31	
32	
33	
34	
35	
36	
37	
38	
39	
40	
41	
42	
43	
44	
45	
46	
47	
48	
49	
50	
51	
52	
53	
54	
55	
56	
57	
58	
59	
60	
61	
62	
63	
64	
65	
66	
67	
68	
69	
70	
71	
72	
73	
74	
75	
76	
77	
78	
79	
80	
81	
82	
83	
84	
85	
86	
87	
88	
89	
90	
91	
92	
93	
94	
95	
96	
97	
98	
99	
100	

NEW 2 STOREY DWELLING

AT

43 Muzich Pl, Lot B
Vaughan, ON

Landscaping Plan



Project number: 2022-23

Rev. no.:

Scale: As indicated

Date: 10/08/

Approved by: M.Z.

Drawing number:

A2

This drawing, as an instrument of service, is provided by and is the property of Contempo Studio. The contractor must verify and accept responsibility for all dimensions and conditions on site and must notify Contempo Studio of any variations from the supplied information.

This drawing is not to be scaled

The copyright of this drawing is vested in Contorno Studio and it may not be reproduced in whole or part or used for the manufacture of any article and for the express written permission.

contemporary

1140 The Queensway, Toronto, Ontario M8Z 1P7
info@comtempstudio.ca w. comtempstudio.ca
t. (416) 770-0071 f. (416) 642-1691

The undersigned has reviewed and takes responsibility for this design, and has the qualifications and meets the requirements set in the Ontario Building Code to design the work shown on the attached documents:

QUALIFICATION INFORMATION
Required unless design is exempt under 3.2.4.3.
Division C of the Ontario Building Code.

QUALIFICATION INFORMATION

Division C of the Ontario Building Code.

NAME	SIGNATURE	BCN
MA RIN ZAB ZUNI		45250

REGISTRATION INFORMATION

Required unless design is exempt under 3.2.4.
Division C of the Ontario Building Code.

CONTEMPO STUDIOS

4697

FIRM NAME

BCI

NEW 2 STOREY DWELLING

A

43 Muzich Pl, Lot B
Vaughan, ON

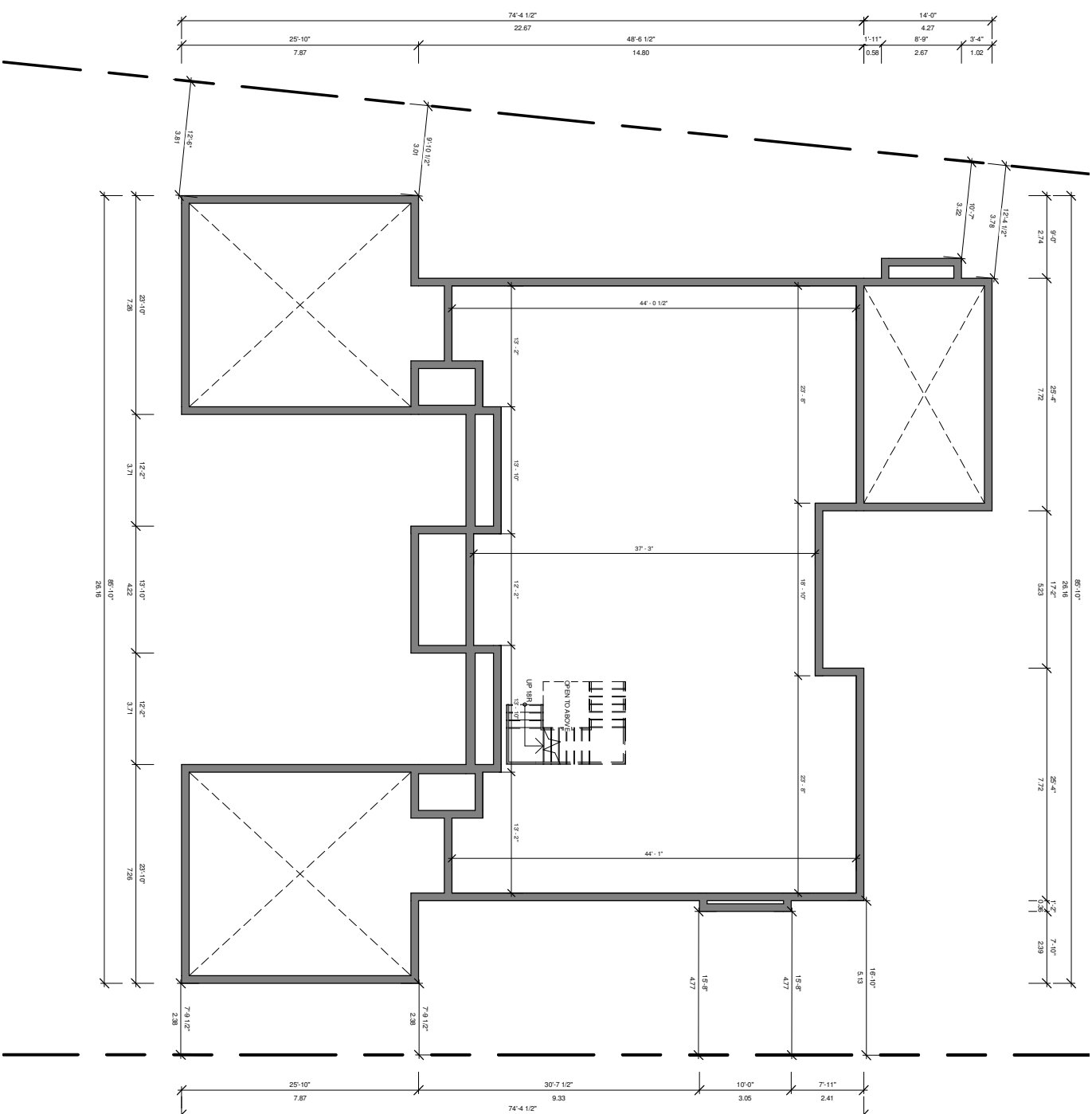
Basement:



Project number:	2022-23
Rev., no.:	
Scale:	1 : 200
Date:	10/08/22
Drawn by:	R.S.
Approved by:	M.Z.

Drawing number

A3



BASEMENT PLAN - PROPOSED

1 : 200

This drawing is not to be used for any purpose other than that for which it was prepared. It is the property of Contempo Studio. The contractor shall verify and accept the accuracy of the information shown on this drawing. Contempo Studio is not responsible for any errors or omissions in the information shown on this drawing.

This drawing is not to be used for any purpose other than that for which it was prepared.

The designer is not responsible for the accuracy of survey, planning, or other data furnished to the designer. The contractor shall verify and accept the accuracy of the information shown on this drawing. Contempo Studio is not responsible for any errors or omissions in the information shown on this drawing. The contractor shall verify and accept the accuracy of the information shown on this drawing. The contractor shall verify and accept the accuracy of the information shown on this drawing.

contempostudio

1140 The Danewalk, Toronto, Ontario M6C 1P7
Tel: (416) 779-0071 F: (416) 845-1891
www.contempostudio.ca

The undersigned has reviewed and takes responsibility for this design, and has the qualifications and meets the requirements set out in the Ontario Building Code, and the work shown on the attached documents:

QUALIFICATION INFORMATION
Required unless design is exempt under 3.2.4.3.5)
Division C of the Ontario Building Code.

MARIN ZABULIN 4459

NAME SIGNATURE BCN

REGISTRATION INFORMATION

Required unless design is exempt under 3.2.4.7.
Division C of the Ontario Building Code.
CONTEMPO STUDIO 44672

FIRM NAME BCN

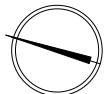
NEW 2 STOREY DWELLING

AT

43 Muzich Pl, Lot B
Vaughan, ON

Roof Plan

N



Project number:	2022-23
Rev. no.:	
Scale:	1 : 200
Date:	10/08/22
Drawn by:	R.S.
Approved by:	M.Z.

Drawing number:

A6

ROOF AREAS	
FLAT ROOF AREA	175.70m ²
60.75%	
SLOPE ROOF AREA	113.52m ²
39.25%	
TOTAL ROOF AREA	289.22m ²
100%	

ROOF PLAN - PROPOSED

1 : 200

This drawing, for all purposes, is provided by and is the property of Contempo Studio. The contractor shall accept any errors or omissions in this drawing without liability to Contempo Studio or any warranty from the architect or engineer.

This drawing is not to be scaled.

The designer is not responsible for the accuracy of survey, planning, or other data used in this drawing. The contractor shall accept any errors or omissions in this drawing without liability to Contempo Studio or any warranty from the architect or engineer. The contractor shall accept any errors or omissions in this drawing without liability to Contempo Studio or any warranty from the architect or engineer. The contractor shall accept any errors or omissions in this drawing without liability to Contempo Studio or any warranty from the architect or engineer.

The copyright of this drawing is vested in Contempo Studio and it is a condition of use that the owner shall not reproduce or use the drawing in any form without the express written permission of Contempo Studio.

contempostudio

140 The Danvers, Toronto, Ontario M4E 1P7
Tel: (416) 593-8888
Fax: (416) 593-8889
Email: info@contempostudio.ca

The undersigned has reviewed and takes responsibility for this design, and has the authority to execute and seal the drawings and specifications and to bind the contractor to the work shown on the attached documents.

QUALIFICATION INFORMATION
Required unless design is exempt under 3.2.4.3.6)
Division C of the Ontario Building Code.

NAME: MAHMOUD ZABZIN 4450

NAME: SIGNATURE: 4450

REGISTRATION INFORMATION
Required unless design is exempt under 3.2.4.7.
Division C of the Ontario Building Code.
CONTEMPO STUDIO 44972

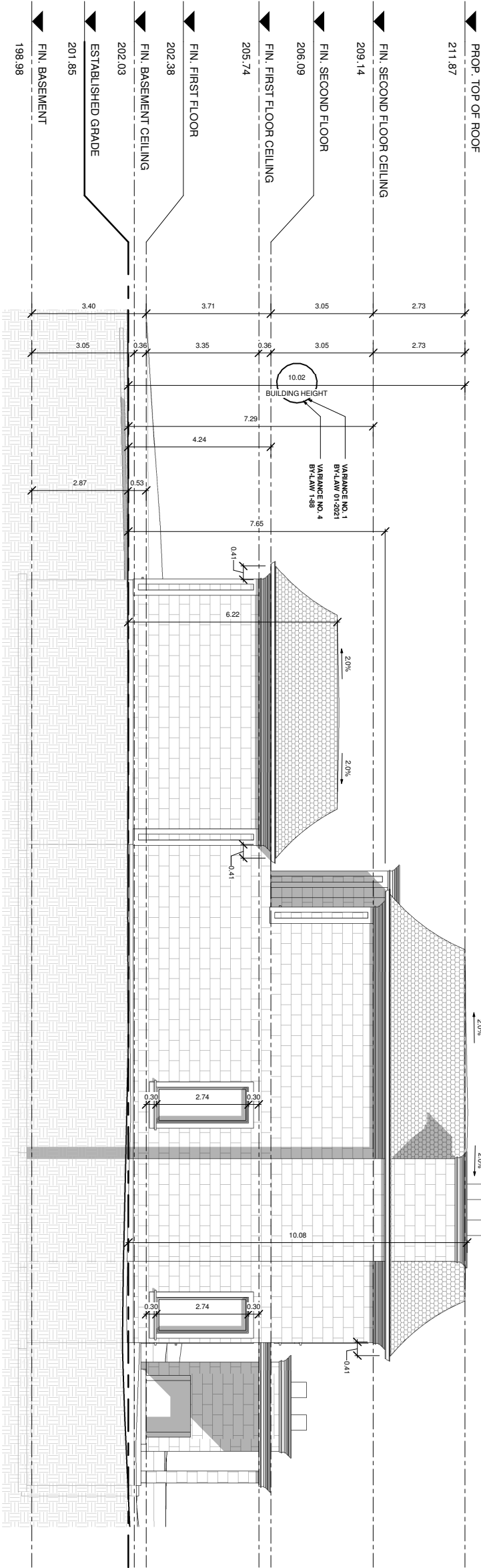
FIRM NAME: BCIN

NEW 2 STOREY DWELLING

AT

43 Muzich Pl, Lot B
Vaughan, ON

Right Elevation



RIGHT ELEVATION (WEST) - PROPOSED

1 : 150

Drawing number:

A8

This drawing, for all purposes, is provided by and is the property of Contempo Studio. The contractor shall verify and accept the accuracy of the information contained herein. Contempo Studio is not responsible for any variations from the approved information.

This drawing is not to be scaled.

The designer is not responsible for the accuracy of survey, planning, or other data used in this drawing. The contractor shall verify and accept the accuracy of the information contained herein. Contempo Studio is not responsible for any variations from the approved information.

The copyright of this drawing is owned by Contempo Studio and it is not to be reproduced without the express written permission of the architect and the owner.

contempostudio

1140 The Danversway, Toronto, Ontario M6C 1P7
Phone: (416) 779-0077
Fax: (416) 779-0077
Email: info@contempostudio.ca

The undersigned has reviewed and takes responsibility for this design, and has the authority to execute and seal the drawings and specifications and to accept the work shown on the attached documents.

Required unless design is exempt under 3.2.4.3.6)
Division C of the Ontario Building Code.

NAME: MAHDI ZABZINI

SIGNATURE: 

BCN: 4459

REGISTRATION INFORMATION

Required unless design is exempt under 3.2.4.7.
Division C of the Ontario Building Code.

CONTEMPO STUDIO

44972

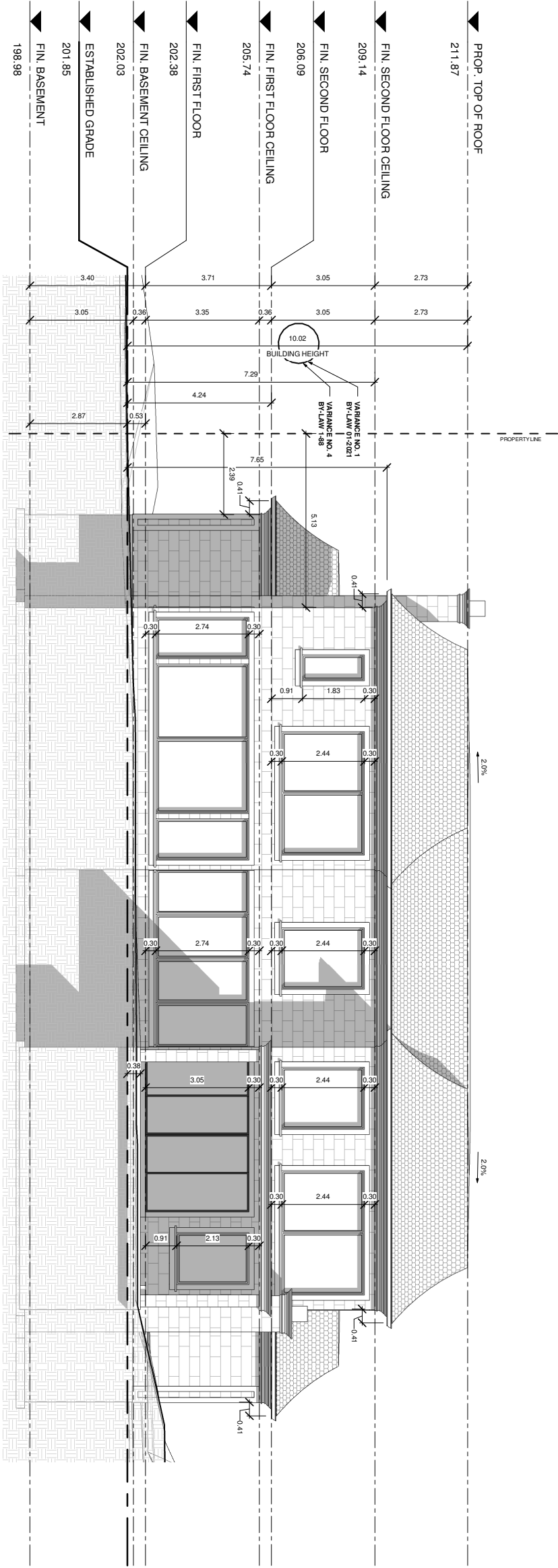
FIRM NAME: BCN:

NEW 2 STOREY DWELLING

AT

43 Muzich Pl, Lot B
Vaughan, ON

Rear Elevation



REAR ELEVATION (SOUTH) - PROPOSED

1 : 150

Drawing number:

A9

This drawing, for all purposes, is provided by and is the property of Contempo Studio. The contractor shall accept any errors or omissions in this drawing without liability to the drawing Contempo Studio or any institution from the supplied information.

This drawing is not to be scaled.

The designer is not responsible for the accuracy of survey, design, or construction data, or for the accuracy of any information or data provided to the contractor. The contractor shall accept any errors or omissions in this drawing without liability to the drawing Contempo Studio or any institution from the supplied information.

The copyright of this drawing is vested in Contempo Studio and it is not to be reproduced or used in any way without the written permission of the architect.

contempostudio

1140 The Daneway, Toronto, Ontario M6C 1P7
Phone: (416) 779-0071 Fax: (416) 645-1891
info@contempostudio.com

The undersigned has reviewed and takes responsibility for this design, and has the qualifications and meets the requirements set out in the Ontario Building Code, and the work shown on the attached documents:

QUALIFICATION INFORMATION

Registered under design's exemption under 3.2.4.1.5) Division C of the Ontario Building Code.

NAME: MARIAN ZABZIN SIGNATURE:  BCN: 4459

REGISTRATION INFORMATION

Registered under design's exemption under 3.2.4.7, Division C of the Ontario Building Code.
CONTEMPO STUDIO 44972

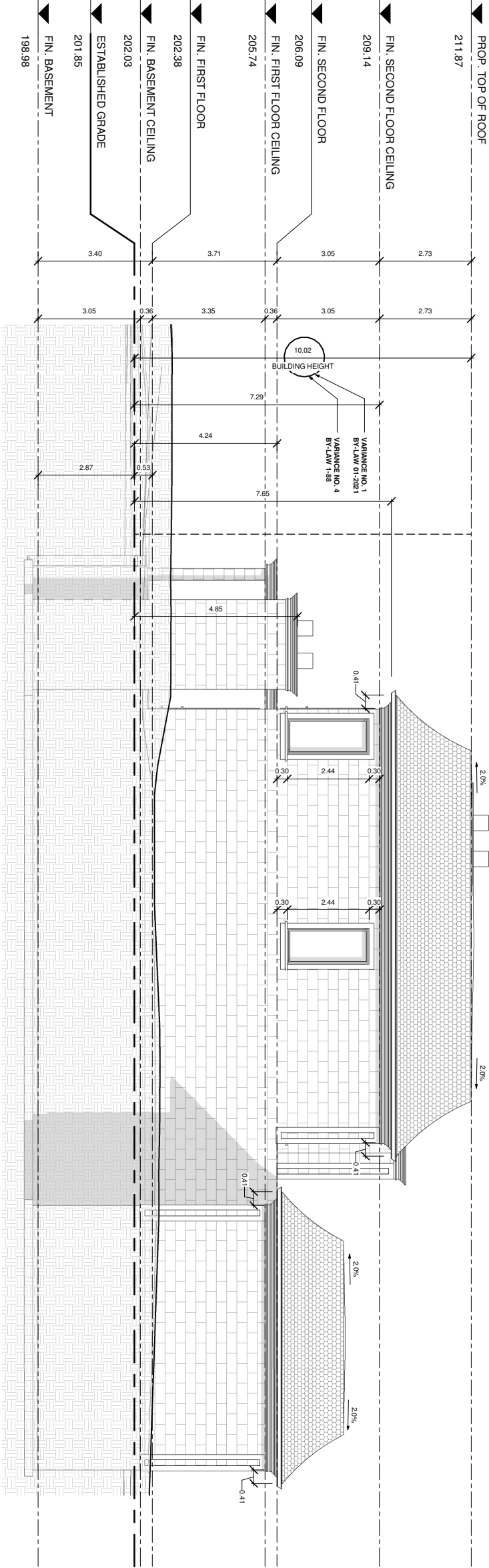
FIRM NAME: BCN:

NEW 2 STOREY DWELLING

AT

43 Muzich Pl, Lot B
Vaughan, ON

Left Elevation



LEFT ELEVATION (EAST) - PROPOSED

1 : 150

A10

Project number:	2022-23
Rev. no.:	
Scale:	1 : 150
Date:	10/08/22
Drawn by:	R.S.
Approved by:	M.Z.

SCHEDULE B: STAFF & AGENCY COMMENTS				
DEPT/AGENCY	Circulated	Comments Received	Conditions	Nature of Comments
TRCA *Schedule B	X	X		General Comments
Ministry of Transportation (MTO) *Schedule B				
Region of York *Schedule B	X	X	X	General Comments
Alectra *Schedule B	X	X		General Comments
Bell Canada *Schedule B	X			No Comments Recieved to Date
YRDSB *Schedule B				
YCDSB *Schedule B				
CN Rail *Schedule B				
CP Rail *Schedule B				
TransCanada Pipeline *Schedule B	X			No Comments Recieved to Date
Metrolinx *Schedule B				
Propane Operator *Schedule B				
Development Planning	X	X		Recommend Approval/no conditions
Building Standards (Zoning)	X	X		General Comments

To: Christine Vigneault, Committee of Adjustment Secretary Treasurer

From: Nancy Tuckett, Director of Development Planning

Date: November 9, 2022

Name of Owner: Mauro Rossi

Location: 43 Muzich Place

File No.(s): B015/22, A236/22 & A237/22

Proposal: To divide a lot in two and apply for variances to facilitate the construction of a dwelling proposed for each lot and a cabana on "Lot A".

B0015/22

The Owner has submitted Consent Application file B015/22 to sever a 1,510.0 m² portion of the subject lands identified as "Lot B" on the submitted site plan, and to retain a 1,490.0 m² portion of the subject lands identified as "Lot A", for the purpose of creating a new residential lot fronting onto Muzich Place.

A236/22 (Severed Lands)

Proposed Variance(s) (By-law 001-2021):

1. To permit a maximum building height of 10.02 m.
2. To permit a maximum driveway width of 11.63 m.
3. To permit a minimum lot area of 1,510 m².

By-Law Requirement(s) (By-law 001-2021):

1. A maximum building height of 9.5 m is permitted.
2. A maximum driveway width of 9.0 m is permitted.
3. A minimum lot area of 3,000 m² is required.

Proposed Variance(s) (By-law 1-88):

4. To permit a maximum building height of 10.02 m.
5. To permit a maximum driveway width of 11.63 m.
6. To permit a maximum driveway width of 6.70 m at the curb cut.
7. To permit a minimum lot area of 1,510 m².

By-Law Requirement(s) (By-law 1-88):

4. A maximum building height of 9.5 m is permitted.
5. A maximum driveway width of 9.0 m is permitted.
6. A maximum driveway width of 6.0 m at the curb cut is permitted.
7. A minimum lot area of 3,000 m² is required.

A237/22 (Retained Lands)

Proposed Variance(s) (By-law 001-2021):

1. To permit a maximum building height of 10.0 m.
2. To permit a minimum lot area of 1,490 m².
3. To permit a maximum building height of 4.5 m for the proposed residential accessory building (Cabana).

By-Law Requirement(s) (By-law 001-2021):

1. A maximum building height of 9.5 m is permitted.
2. A minimum lot area of 3,000 m² is required.
3. A maximum building height of 3.0 m is permitted for the proposed residential accessory building (Cabana).

Proposed Variance(s) (By-law 1-88):

4. To permit a maximum lot coverage of 37.5%.
5. To permit a maximum building height of 10.0 m.
6. To permit a maximum driveway width of 7.73 m at the curb cut.
7. To permit a minimum rear yard setback of 2.4 m to the proposed accessory building (Cabana).

8. To permit a minimum lot area of 1,490 m².
9. To permit a maximum height of 3.45 m to the nearest point to the roof for the proposed accessory building (Cabana).

By-Law Requirement(s) (By-law 1-88):

4. A maximum lot coverage of 35% is permitted.
5. A maximum building height of 9.5 m is permitted.
6. The maximum width of a driveway at the curb cut shall be 6.0 m.
7. A minimum rear yard setback of 7.5 m is required to the proposed accessory building (Cabana).
8. A minimum lot area of 3,000 m² is required.
9. A maximum height of 3.0 m is permitted to the nearest point to the roof for the proposed accessory building (Cabana).

Official Plan:

City of Vaughan Official Plan 2010 ('VOP 2010'): "Low-Rise Residential"

Comments:**B015/22**

The Owner is proposing to sever the subject lands to develop a single detached dwelling on the proposed severed lands (Lot B) and one on the retained lands (Lot A). The above noted variances are required to facilitate the consent. The severed and retained lands meet the minimum lot frontage requirements of the "R1A(EN) – First Density Residential Zone" and "R1 - Residential Zone" under Zoning By-laws 001-2021 and 1-88 respectively.

The subject lands are an undeveloped lot in a low-rise residential neighbourhood. The neighbourhood is characterized by one and two-storey single detached dwellings with a large range of lot frontages and areas. The lot frontages on the south side of Muzich Place are greater than the lot frontages on the north side. The subject lands are situated on the south side of Muzich Place where lot frontages have a range of approximately 38 m to 50 m. The subject lands currently have the largest frontage on the street with a frontage of approximately 63 m.

The subject lands are designated "Low-Rise Residential" by VOP 2010. Policies 10.1.2.47.a (i-vi) speak to looking to the local lot pattern (configuration, size, height, etc.) when determining the appropriateness of a consent. As the Zoning By-law implements an Official Plan, the zone provisions are to be used as a guide to assess whether the proposed development is appropriate with respect to the Official Plan policies.

The lot frontages of the severed and retained lands, 32.47 m and 30.48 m respectively, comply with the requirements of Zoning By-laws 001-2021 and 1-88. The proposed lot areas for the severed and retained lands, 1,510.0 m² and 1,490.0 m² respectively, do not comply with the requirements of site-specific exceptions 14.929 and 9(1289) under Zoning By-laws 001-2021 and 1-88. The site-specific exceptions require a minimum lot area of 3,000 m², which is the area of the existing lot. This exception was intended to reflect the applicable policy at the time: OPA #240 "Woodbridge Community Plan", which is no longer in effect with the implementation of VOP 2010. With respect to appropriateness with the surrounding neighbourhood lot pattern, the proposed lot frontages and areas are similar to the existing lots east of the subject lands on the south side of Muzich Place and Orr Avenue, with lot frontages and areas of approximately 40 m and 1,990 m² respectively. The proposed lots are also larger than the lots to the north, which maintain lot frontages and areas of approximately 18 m and 616 m²-720 m² respectively. The subject lands abut the rear corners of pie-shaped lots of the large lot neighbourhood to the south. The corners are largely vegetated, with the built form set further back. No adverse impacts are anticipated to the large lot neighbourhood to the south.

Therefore, the proposed lots respect both the size and configuration of the existing neighbourhood lotting fabric.

A236/22

The Development Planning Department has no objection to Variances 1 and 4 for the proposed height of the dwelling as the increase is minor in nature, maintains the existing character of the neighbourhood, and is in line with previous approvals along Muzich Place and Orr Avenue.

The Development Planning Department has no objection to Variances 2, 5 and 6 for the proposed 11.63 m driveway. The maximum driveway width is measured in between the two attached garages, which establish a courtyard-like appearance in front of the dwelling. The driveway width leading up to the courtyard is 6.7 m along its length and complies with Zoning By-law 001-2021, which was enacted by Vaughan Council on October 20, 2021, but has been appealed to the Ontario Land Tribunal and is not in effect.

The Development Planning Department has no objection to Variances 3 and 7 as the proposed lot area respects the existing lotting fabric of the neighbourhood and is similar to the existing lots along the south side of Muzich Place and Orr Avenue.

A237/22

The Development Planning Department has no objection to Variances 1 and 5 for the proposed height of the dwelling as the increase is minor in nature, maintains the existing character of the neighbourhood and is in line with previous approvals along Muzich Place and Orr Avenue.

The Development Planning Department has no objection to Variances 2 and 8 as the proposed lot area respects the existing lotting fabric of the neighbourhood and is similar to the existing lots along the south side of Muzich Place and Orr Avenue.

Upon recommendations from the Development Planning Department, the Owner has revised their application by increasing the rear yard setback and reducing the height of the proposed cabana. The Development Planning Department has no objection to Variances 3, 7 and 9 for the revised cabana. The height of the cabana is in line with previous approvals in the neighbourhood and the rear yard setback now complies with Zoning By-law 001-2021. The Owner will be providing vegetative buffering to the rear of the cabana to further screen the cabana from the neighbouring properties. A condition to this effect is recommended in the Condition of Approval. With the establishment of vegetation, the cabana will not pose adverse massing impacts to the neighbouring properties and an appropriate area for maintenance access is maintained.

The proposed dwelling, covered porches, and cabana have lot coverages of 26.90%, 6.26%, and 4.35% respectively. The increase in total lot coverage is minor in nature, will not pose a significant visual impact to the adjacent properties, and complies with Zoning By-law 001-2021. As such, the Development Planning Department has no objection to Variance 4 for the increase in lot coverage.

The Development Planning Department has no objection to Variance 6 for the proposed driveway width as the increase is minor in nature and complies with Zoning By-law 001-2021.

Accordingly, the Development Planning Department has no objection to the requested severance and is of the opinion that the proposal maintains the intent of the severance policies in VOP 2010 and the consent criteria stipulated in Section 51(24) of the Planning Act, R.S.O. 1990, c P.13. The Development Planning Department is also of the opinion that the requested variances for the proposal are minor in nature, maintains the general intent and purpose of the Official Plan and Zoning By-laws, and is desirable for the appropriate development of the lands.

Recommendation:

The Development Planning Department recommends approval of the applications, subject to the following conditions:

Conditions of Provisional Consent/Approval:

If the Committee finds merit in the applications, the following conditions are recommended:

B015/22

1. That the conditions pertaining to Minor Variance file A237/22 shall be fulfilled and the variances be in effect.

A236/22

None

A237/22

1. That the final Arborist Report and Tree Preservation Plan be approved to the satisfaction of the Development Planning Department.
2. That the final Landscape Plan, which shall include plantings between the proposed cabana and rear lot line, be approved to the satisfaction of the Development Planning Department.

Comments Prepared by:

Joshua Cipolletta, Planner I

David Harding, Senior Planner

To: Committee of Adjustment
From: Faegheh Gholami, Building Standards Department
Date: September 22, 2022
Applicant: Mauro Rossi
Location: PLAN 65M3109 Lot 13 municipally known as 43 Muzich Place
File No.(s): A236/22

Zoning Classification:

The subject lands are zoned R1A(EN) – First Density Residential Zone (Established Neighbourhood) and subject to the provisions of Exception 14.588 under Zoning By-law 001-2021, as amended.

#	Zoning By-law 01-2021	Variance requested
1	A maximum building height of 9.5m is permitted. [Table 7-3]	To permit a maximum building height of 10.02m.
2	A maximum driveway width of 9.0m is permitted. [Table 6-11]	To permit a maximum driveway width of 11.63m.
3	A minimum lot area of 3,000m ² is required. [14.588]	To permit a minimum lot area of 1,510m ² .

The subject lands are zoned R1 – Residential and subject to the provisions of Exception 9(901) under Zoning By-law 1-88, as amended.

#	Zoning By-law 1-88	Variance requested
4	A maximum building height of 9.5m is permitted. [Schedule A]	To permit a maximum building height of 10.02m.
5	A maximum driveway width of 9.0m is permitted. [Schedule A]	To permit a maximum driveway width of 11.63m.
6	A maximum driveway width of 6.0m at the curb cut is permitted. [4.1.4.f]	To permit a maximum driveway width of 6.70m at the curb cut.
7	A minimum lot area of 3,000m ² is required. [9(901)]	To permit a minimum lot area of 1,510m ² .

Staff Comments:

Stop Work Order(s) and Order(s) to Comply:

There are no outstanding Orders on file

Building Permit(s) Issued:

A Building Permit has not been issued. The Ontario Building Code requires a building permit for structures that exceed 10m²

Other Comments:

General Comments	
1	The applicant shall be advised that additional variances may be required upon review of detailed drawing for building permit/site plan approval.

Conditions of Approval:

If the committee finds merit in the application, the following conditions of approval are recommended.

* Comments are based on the review of documentation supplied with this application.

Date: November 8th 2022

Attention: **Christine Vigneault**

RE: Request for Comments

File No.: **A236-22 & A237-22**

Related Files:

Applicant Mauro Rossi

Location 43 Muzich Place

COMMENTS:

- ☐ We have reviewed the proposed Variance Application and have no comments or objections to its approval.
- ☒ We have reviewed the proposed Variance Application and have no objections to its approval, subject to the following comments (attached below).
- ☐ We have reviewed the proposed Variance Application and have the following concerns (attached below).

Alectra Utilities (formerly PowerStream) has received and reviewed the proposed Variance Application. This review, however, does not imply any approval of the project or plan.

All proposed billboards, signs, and other structures associated with the project or plan must maintain minimum clearances to the existing overhead or underground electrical distribution system as specified by the applicable standards, codes and acts referenced.

In the event that construction commences, and the clearance between any component of the work/structure and the adjacent existing overhead and underground electrical distribution system violates the Occupational Health and Safety Act, the customer will be responsible for 100% of the costs associated with Alectra making the work area safe. All construction work will be required to stop until the safe limits of approach can be established.

In the event construction is completed, and the clearance between the constructed structure and the adjacent existing overhead and underground electrical distribution system violates the any of applicable standards, acts or codes referenced, the customer will be responsible for 100% of Alectra's cost for any relocation work.

References:

- Ontario Electrical Safety Code, latest edition (Clearance of Conductors from Buildings)
- Ontario Health and Safety Act, latest edition (Construction Protection)
- Ontario Building Code, latest edition (Clearance to Buildings)
- PowerStream (Construction Standard 03-1, 03-4), attached
- Canadian Standards Association, latest edition (Basic Clearances)

If more information is required, please contact either of the following:

Mr. Stephen Cranley, C.E.T
Supervisor, Distribution Design, ICI & Layouts (North)
Phone: 1-877-963-6900 ext. 31297

E-mail: stephen.cranley@alectrautilities.com

Mitchell Penner
Supervisor, Distribution Design-Subdivisions
Phone: 416-302-6215

Email: Mitchell.Penner@alectrautilities.com

Pravina Attwala

Subject: FW: [External] RE: A237/22 & A236/22 (43 MUZICH PLACE) - REQUEST FOR COMMENTS

From: Development Services <developmentsservices@york.ca>
Sent: November-08-22 1:59 PM
To: Pravina Attwala <Pravina.Attwala@vaughan.ca>; Committee of Adjustment <CofA@vaughan.ca>
Subject: [External] RE: A237/22 & A236/22 (43 MUZICH PLACE) - REQUEST FOR COMMENTS

Hi Pravina,

The Regional Municipality of York has completed its review of the above minor variances (A237/22 & A236/22) and has the following condition:

1. Prior to the approval of the application, the City of Vaughan shall confirm that adequate water supply and sewage capacity has been allocated for the proposed new dwellings.

Many thanks,
Niranjan

Niranjan Rajevan, M.Pl. | Associate Planner, Programs and Process Improvement, Planning and Economic Development, Corporate Services

The Regional Municipality of York | 17250 Yonge Street | Newmarket, ON L3Y 6Z1
1-877-464-9675 ext. 71521 | niranjan.rajevan@york.ca | www.york.ca

Our Values: Integrity, Commitment, Accountability, Respect, Excellence



Our Mission: **Working together to serve our thriving communities – today and tomorrow**

Please consider the environment before printing this email.

Pravina Attwala

Subject: FW: [External] RE: A236/22 (43 MUZICH PLACE) - REQUEST FOR COMMENTS

From: Kristen Regier <Kristen.Regier@trca.ca>
Sent: November-09-22 4:01 PM
To: Pravina Attwala <Pravina.Attwala@vaughan.ca>
Subject: [External] RE: A236/22 (43 MUZICH PLACE) - REQUEST FOR COMMENTS

Hi Pravina,

After reviewing TRCA mapping, I can confirm that the site at 43 Muzich Place is located outside of TRCA's Regulated Area. As such, we do not have comments on MV Application A236/22, A237/22 or B015/22 at this time.

Please let me know if you have any questions.

Best,

Kristen Regier
Planner I
Development Planning and Permits | Development and Engineering Services
Toronto and Region Conservation Authority (TRCA)

T: [437-880-2129](tel:437-880-2129)
E: kristen.regier@trca.ca
A: [101 Exchange Avenue, Vaughan, ON, L4K 5R6](https://www.trca.ca) | [trca.ca](https://www.trca.ca)



SCHEDULE C: PUBLIC & APPLICANT CORRESPONDENCE

None