

HERITAGE VAUGHAN COMMITTEE – OCTOBER 26, 2022**COMMUNICATIONS****Distributed October 25, 2022****Item**

C1. Presentation material.


3

Disclaimer Respecting External Communications

Communications are posted on the City's website pursuant to Procedure By-law Number 7-2011. The City of Vaughan is not responsible for the validity or accuracy of any facts and/or opinions contained in external Communications listed on printed agendas and/or agendas posted on the City's website.

Please note there may be further Communications.

9511 WESTON ROAD – New Fire Station 7-12



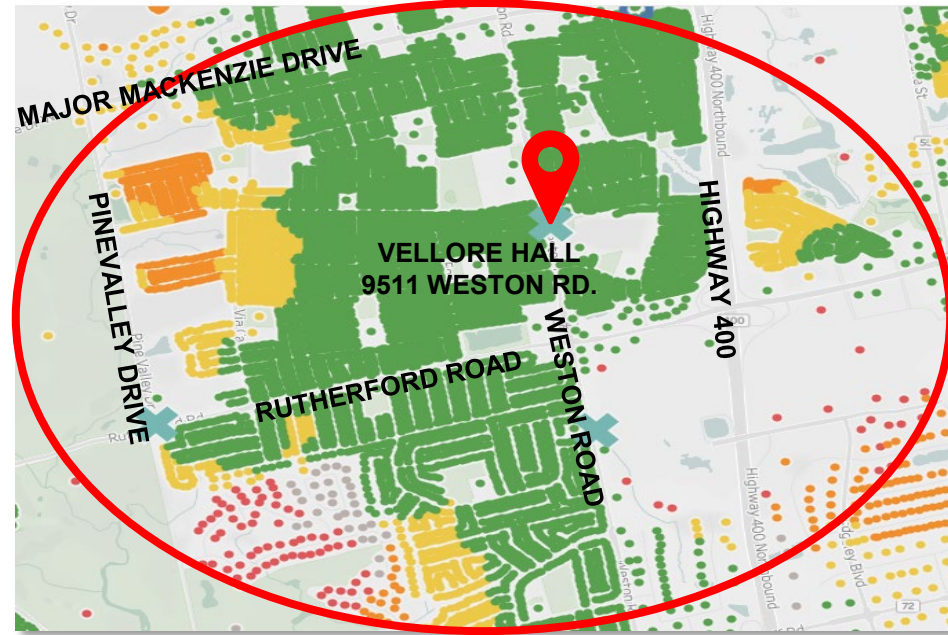
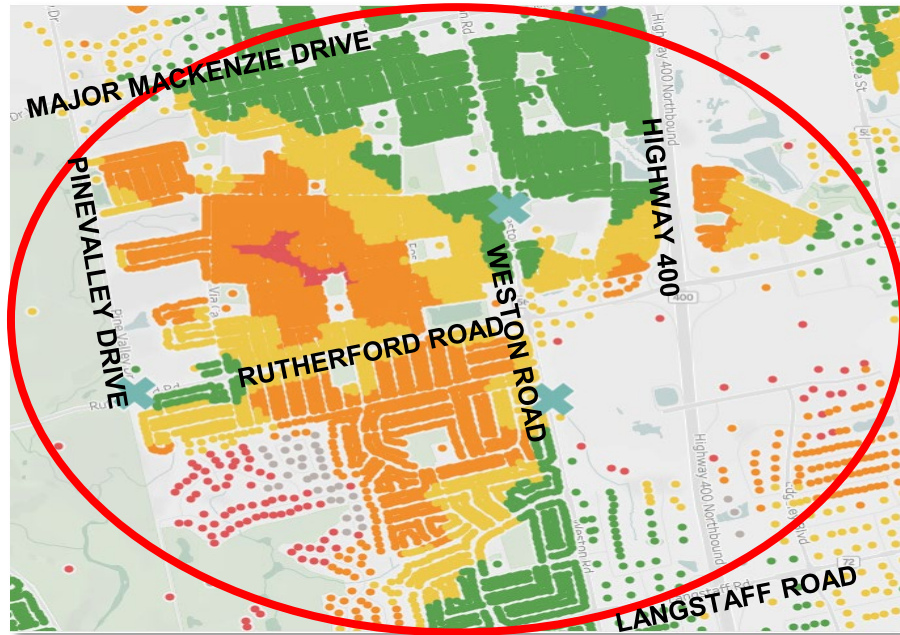
9511 WESTON ROAD – Overview and Location Map




9511 WESTON ROAD – CONTEXT



9511 WESTON ROAD – RESPONSE TIMES



case param



ARRIVAL TIME: 4 MINUTES
ARRIVAL TIME:
5-8 MINUTES

Source1




Source1



[illegible]

PROPOSED FIRE HALL – Site and Heritage



Conceptual street view of Church, Vellore Hall and new Fire Station 7-12



Project site

PROPOSED FIRE HALL



Conceptual aerial view of Church, Vellore Hall and new Fire Station 7-12

PROPOSED FIRE HALL



PROPOSED FIRE HALL



Conceptual rendering of Church, Vellore Hall and new Fire Station 7-12

PROPOSED FIRE HALL



Conceptual rendering of Church, Vellore Hall and new Fire Station 7-12

PROPOSED FIRE HALL



Conceptual rendering of Church, Vellore Hall and new Fire Station 7-12

PROPOSED FIRE HALL



Conceptual rendering of Church, Vellore Hall and new Fire Station 7-12

PROPOSED FIRE HALL - Building Elevations




West Elevation



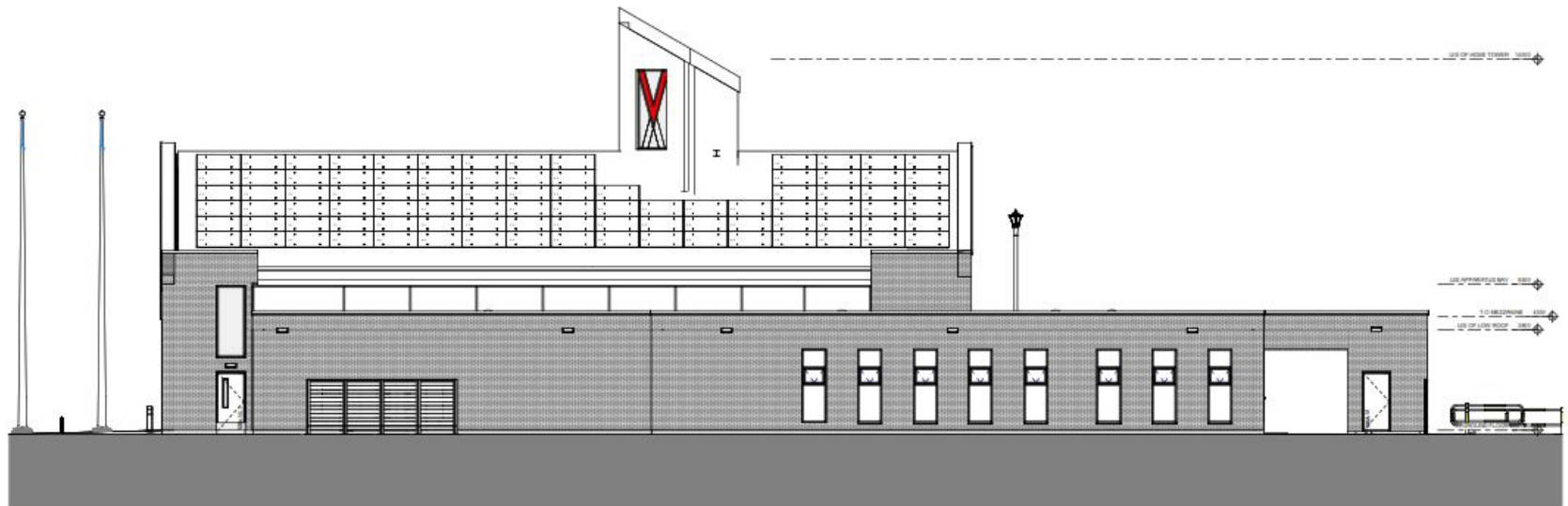
East Elevation



PROPOSED FIRE HALL - Building Elevations



North Elevation



South Elevation