
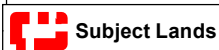
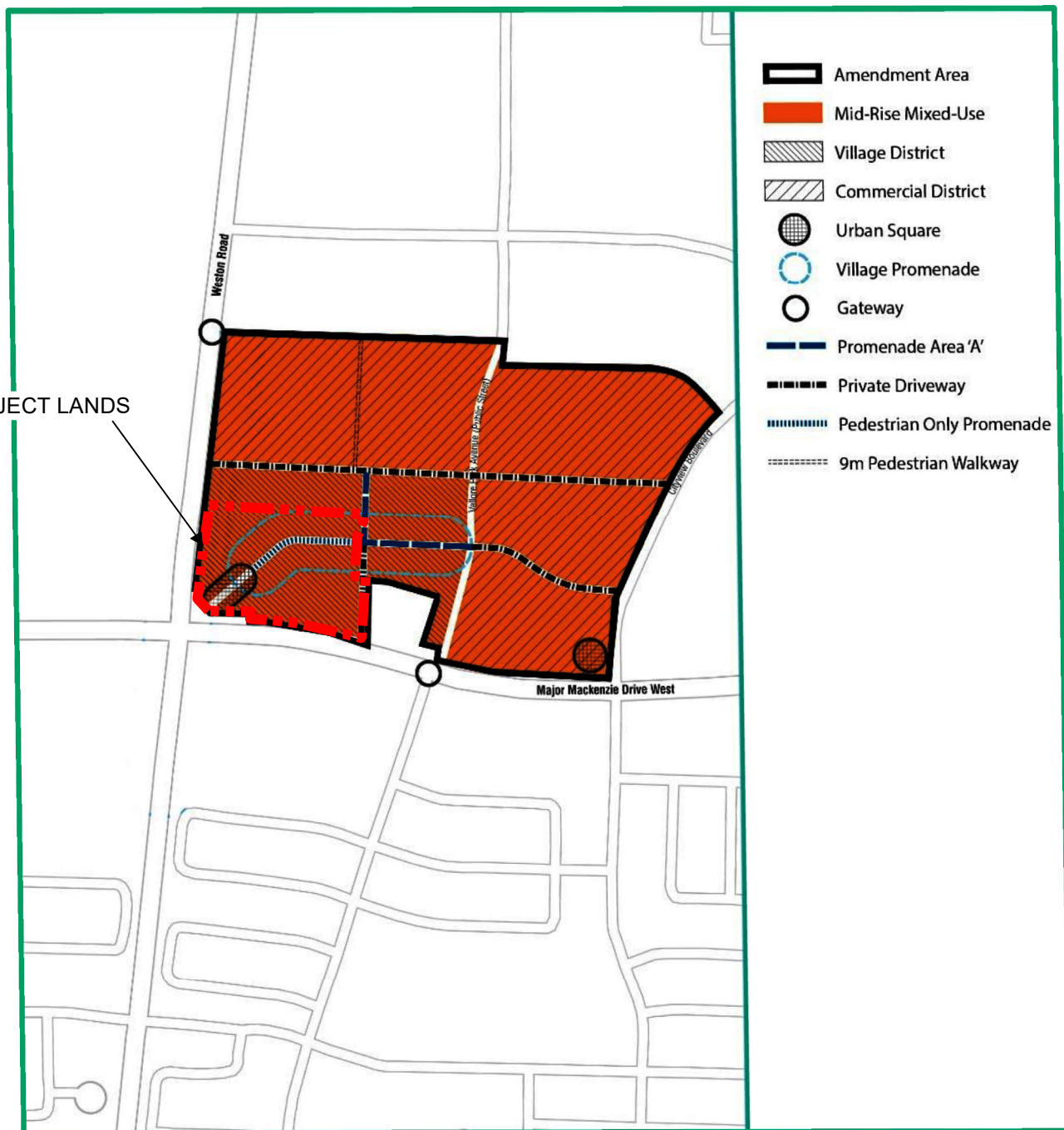


SUBJECT LANDS



**Land Use Designation - VOP 2010,
Volume 2, Map 12.6.A - Northeast
Quadrant of Major Mackenzie Drive
and Weston Road**

LOCATION: Part of the West Half of Lot 21, Concession 5
APPLICANT: Vaughan NW RR PropCo LP



Attachment

FILES: OP.20.008,
Z.20.016 and DA.20.022

DATE:
June 7, 2022

8