

Context Location Map

LOCATION:
Part of Lot 15, Concession 9

APPLICANT:
Anatolia Investments Corp.



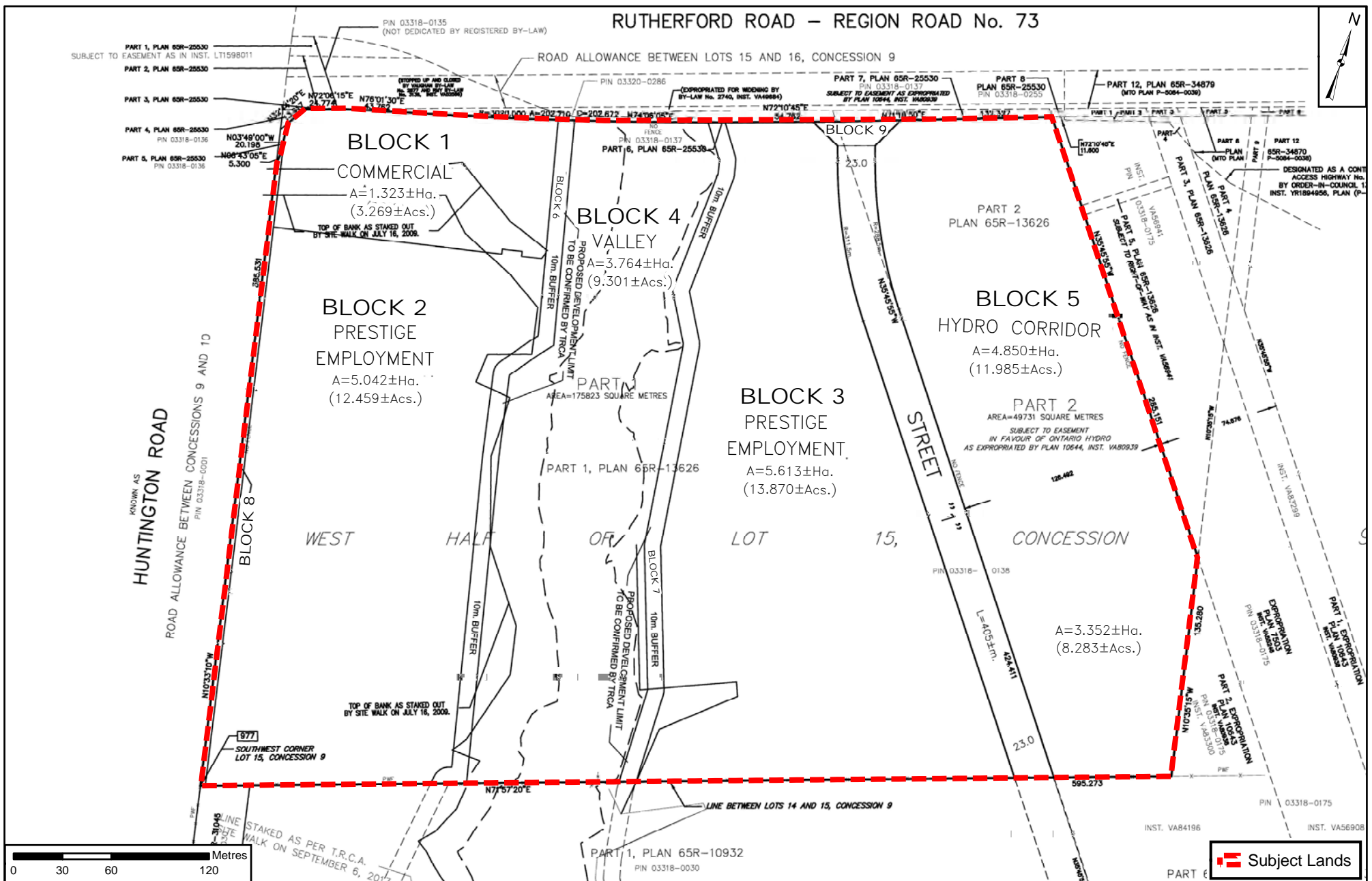
Attachment

FILES:
Z.18.027, 19T-18V011

RELATED FILE:
DA.18.067

DATE:
February 5, 2019

1



Draft Plan of Subdivision - File 19T-18V011

LOCATION:
Part of Lot 15, Concession 9

APPLICANT:
Anatolia Investments Corp.



Attachment

FILES:
Z.18.027, 19T-18V011

RELATED FILE:
DA.18.067

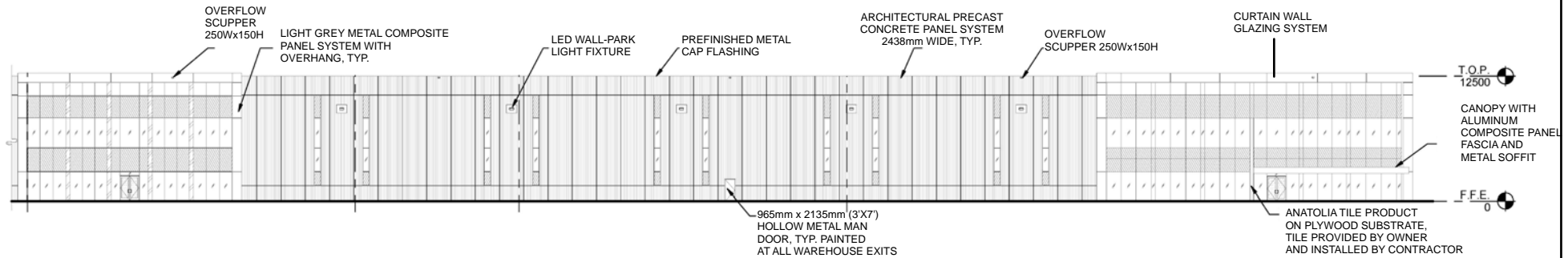
DATE:
February 5, 2019

Printed on: 12/18/2018

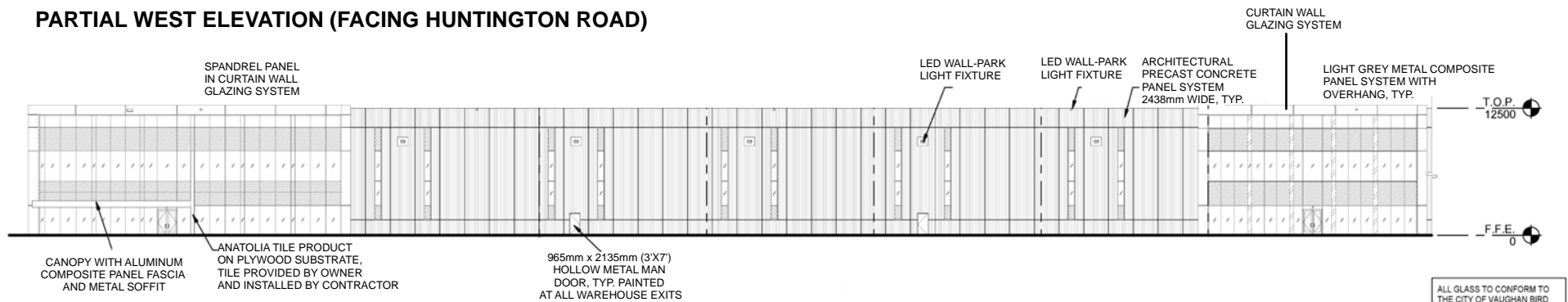
3

Not to Scale

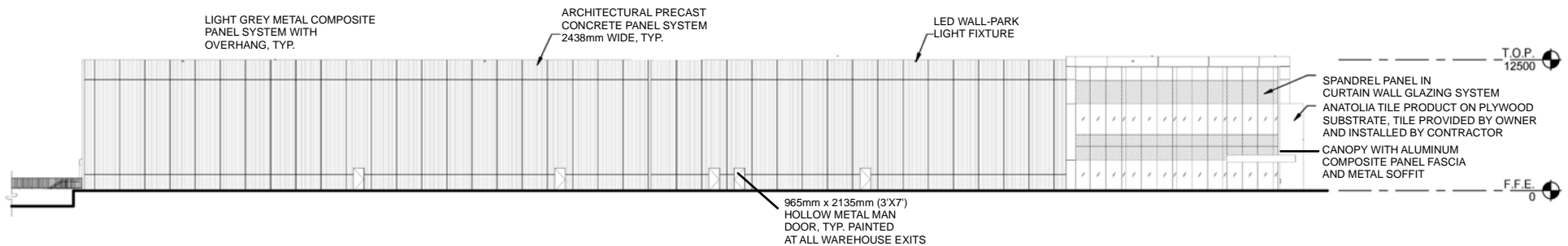
PARTIAL WEST ELEVATION (FACING HUNTINGTON ROAD)



PARTIAL WEST ELEVATION (FACING HUNTINGTON ROAD)



NORTH ELEVATION (FACING FUTURE DEVELOPMENT PARCEL)



Building Elevations - Building '1'

LOCATION:
Part of Lot 15, Concession 9

APPLICANT:
Anatolia Investments Corp.



Attachment

FILES:
Z.18.027, 19T-18V011

RELATED FILE:
DA.18.067

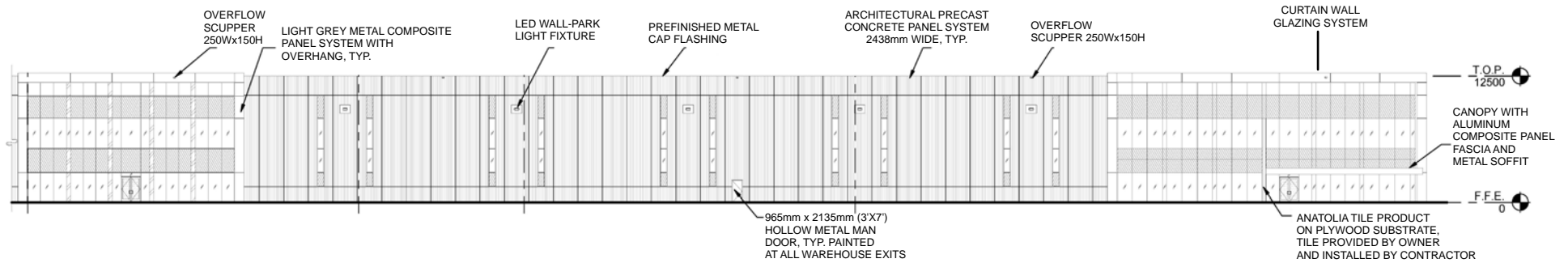
DATE:
February 5, 2019

Printed on: 12/18/2018

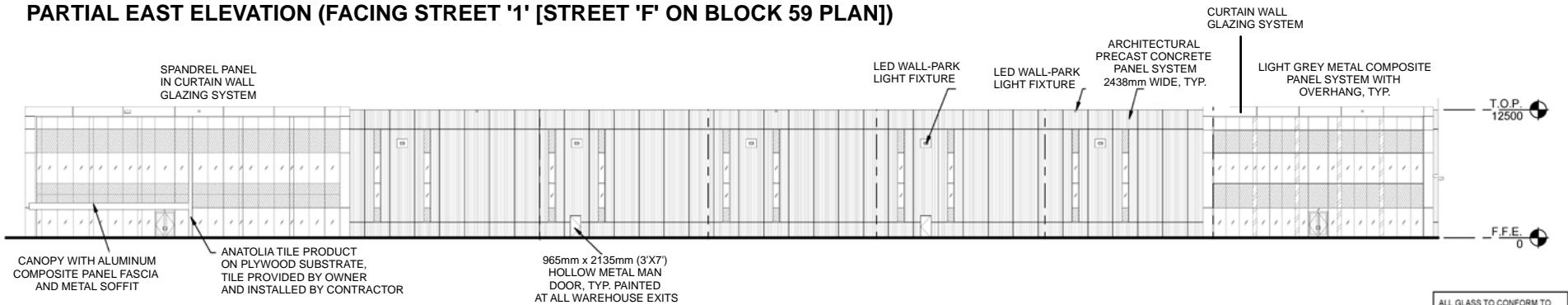
5

Not to Scale

PARTIAL EAST ELEVATION (FACING STREET '1' [STREET 'F' ON BLOCK 59 PLAN])

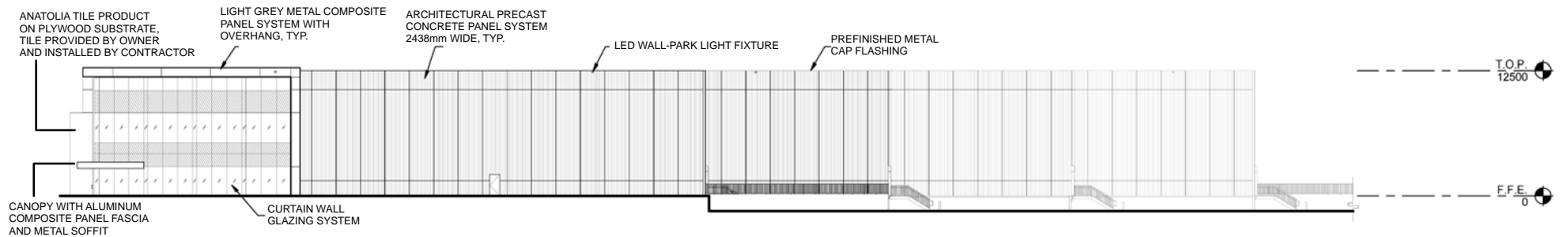


PARTIAL EAST ELEVATION (FACING STREET '1' [STREET 'F' ON BLOCK 59 PLAN])



ALL GLASS TO CONFORM TO THE CITY OF VAUGHAN BIRD FRIENDLY DESIGN GUIDELINES.

NORTH ELEVATION (FACING DEVELOPMENT PARCEL)



Building Elevations - Building '2'

LOCATION:
Part of Lot 15, Concession 9

APPLICANT:
Anatolia Investments Corp.



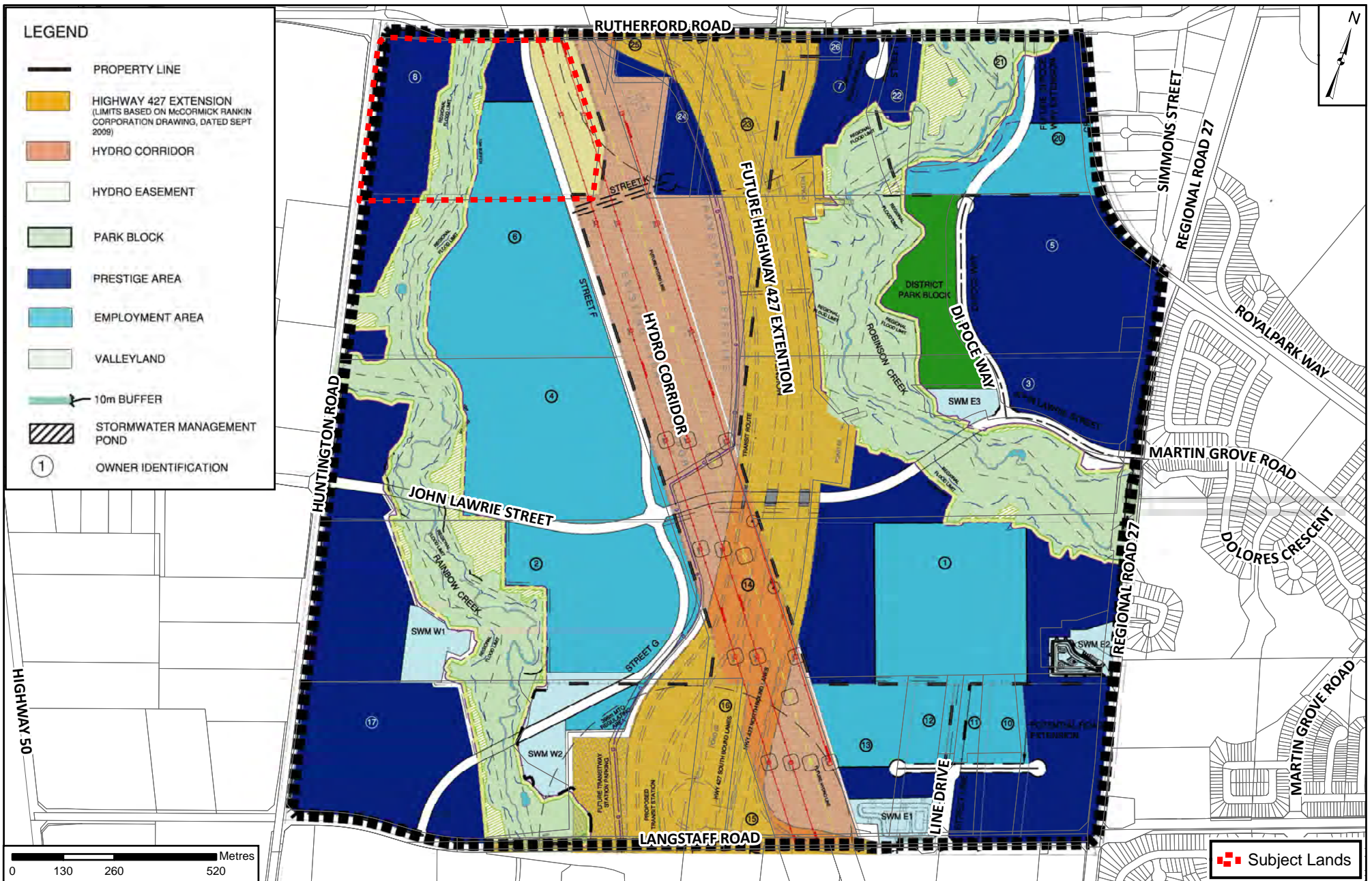
Attachment

FILES:
Z.18.027, 19T-18V011

RELATED FILE:
DA.18.067

DATE:
February 5, 2019

6



Draft Block 59 Plan

LOCATION:
Part of Lot 15, Concession 9

APPLICANT:
Anatolia Investments Corp.

Document Path: N:\GIS_Archive\Attachments\DA\DA.18.067\DA.18.067etal_PublicHearing_7_Draft Block 59 Plan.mxd



Attachment

FILES:
Z.18.027, 19T-18V011

RELATED FILE:
DA.18.067

DATE:
February 5, 2019

Printed on: 12/18/2018

7