

Context Location Map

LOCATION:
Part of Lot 13, Concession 9

APPLICANT:
Anatolia Capital Corp.



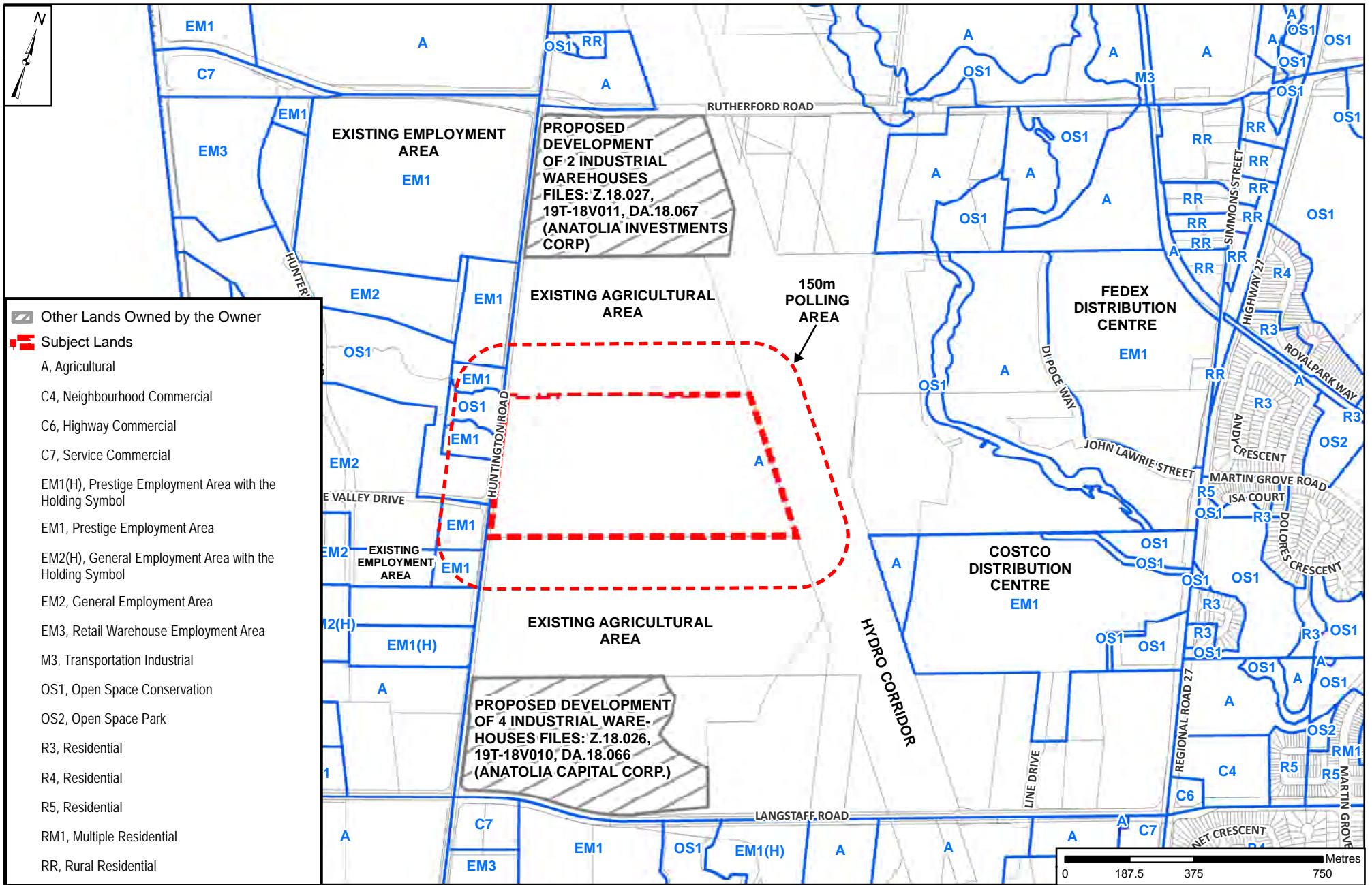
Attachment

FILES:
Z.18.025, 19T-18V009

RELATED FILE:
DA.18.065

DATE:
February 5, 2019

1



Location Map

LOCATION:
Part of Lot 13, Concession 9

APPLICANT:
Anatolia Capital Corp.



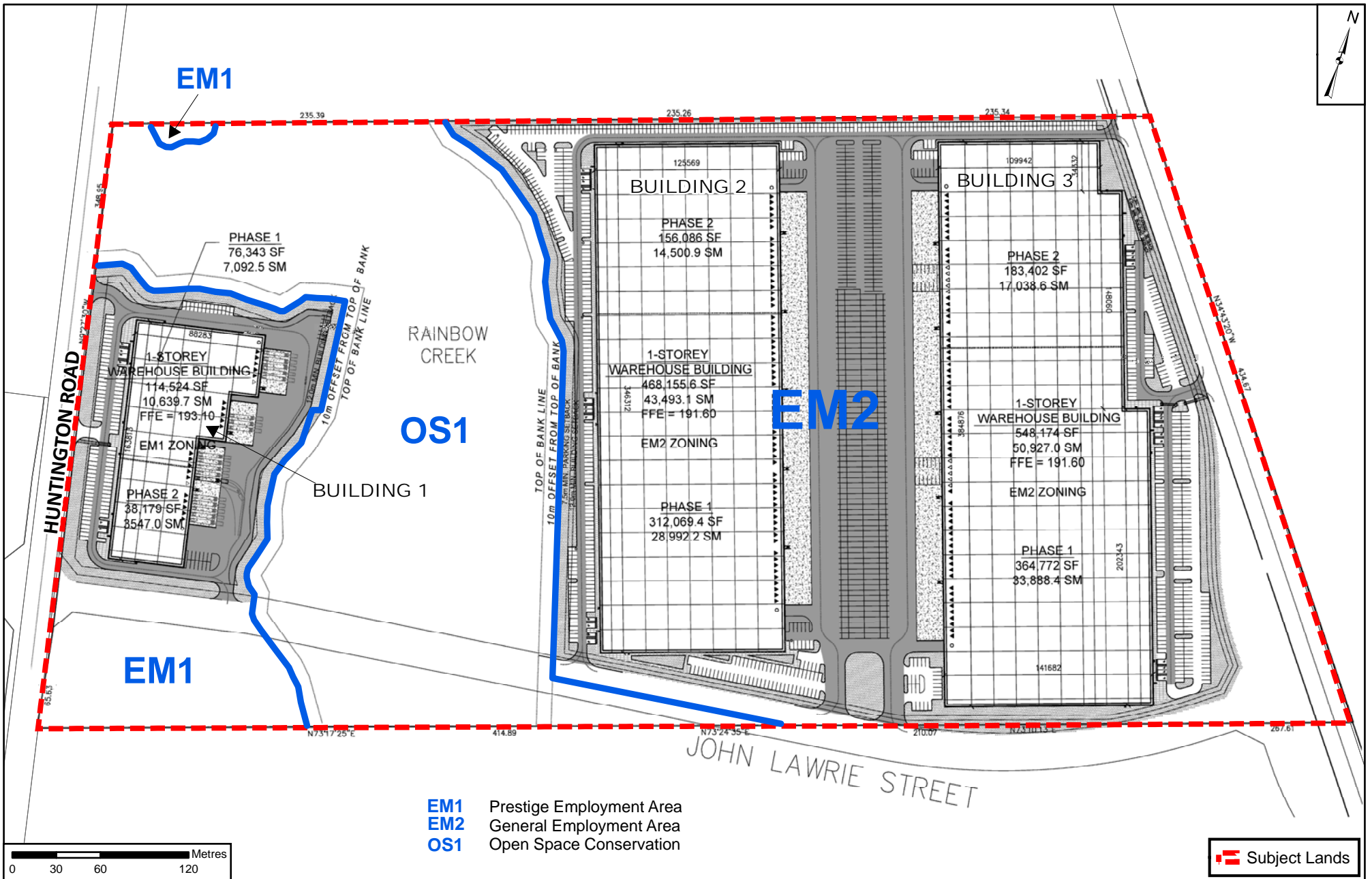
Attachment

FILES:
Z.18.025, 19T-18V009

RELATED FILE:
DA.18.065

DATE:
February 5, 2019

2



Proposed Zoning and Site Plan

LOCATION:
Part of Lot 13, Concession 9

APPLICANT:
Anatolia Capital Corp.

Document Path: N:\GIS_Archive\Attachments\DA\DA.18.065\DA.18.065_PublicHearing_4_ProposedZoningandSitePlan.mxd



Attachment

FILES:
Z.18.025, 19T-18V009

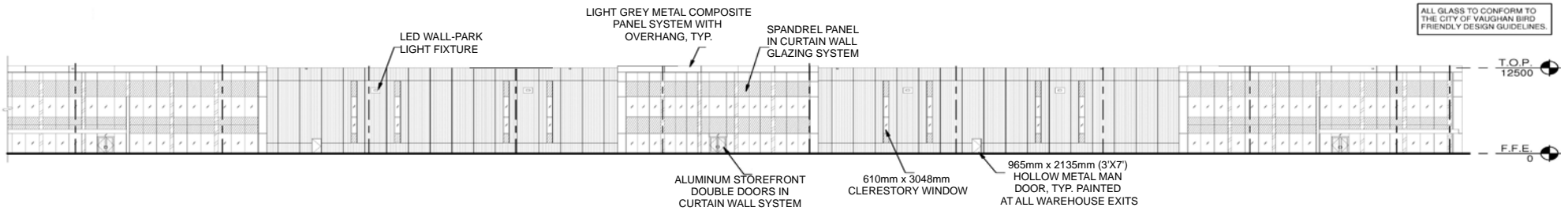
RELATED FILE:
DA.18.065

DATE:
February 5, 2019

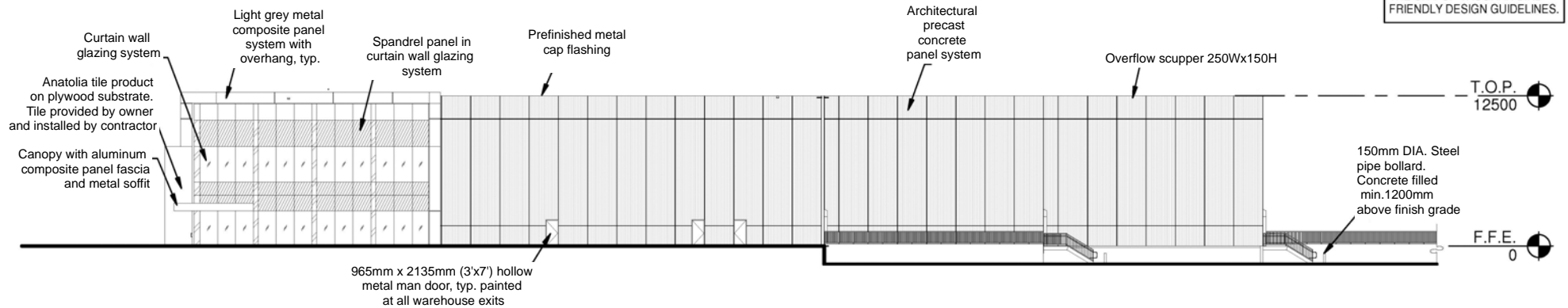
Printed on: 12/18/2018

4

WEST ELEVATION - BUILDING 1 (FACING HUNTINGTON ROAD)



SOUTH ELEVATION - BUILDING 1 (FACING FUTURE JOHN LAWRIE STREET)



Not to Scale

Building Elevations - Building '1'

LOCATION:
Part of Lot 13, Concession 9

APPLICANT:
Anatolia Capital Corp.



Attachment

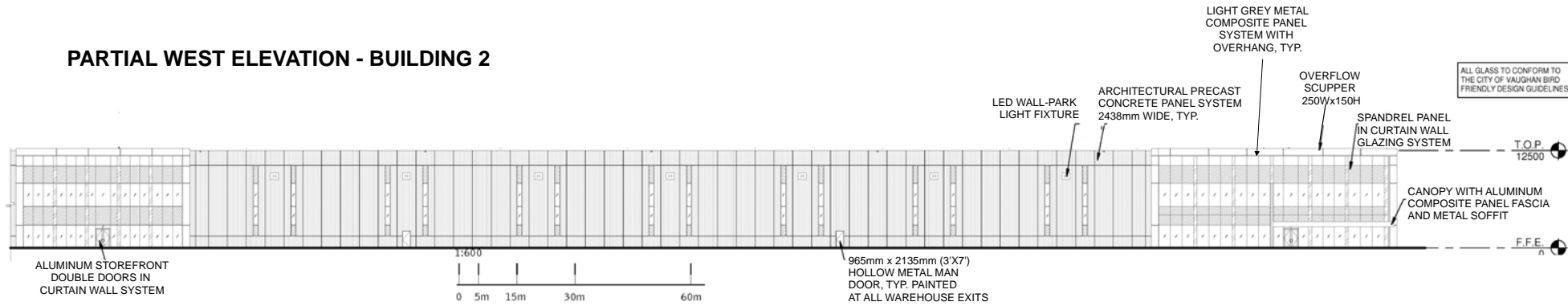
FILES:
Z.18.025, 19T-18V009

RELATED FILE:
DA.18.065

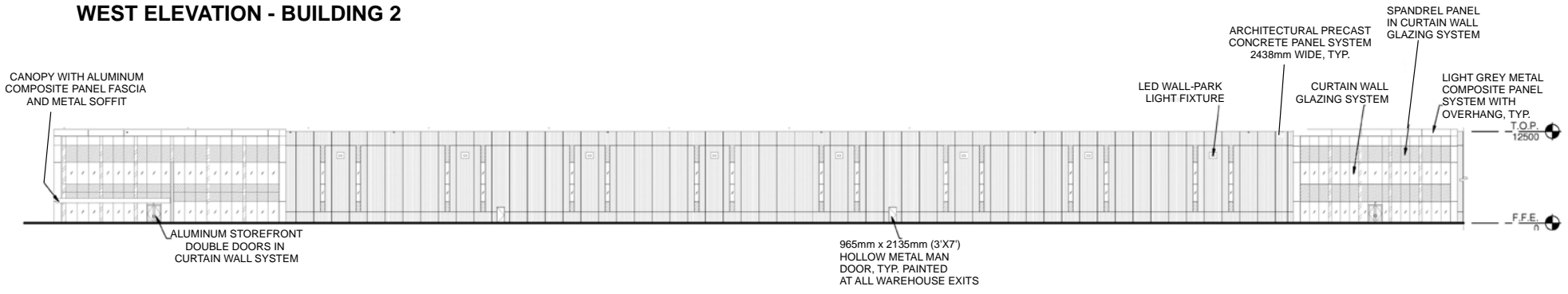
DATE:
February 5, 2019

5

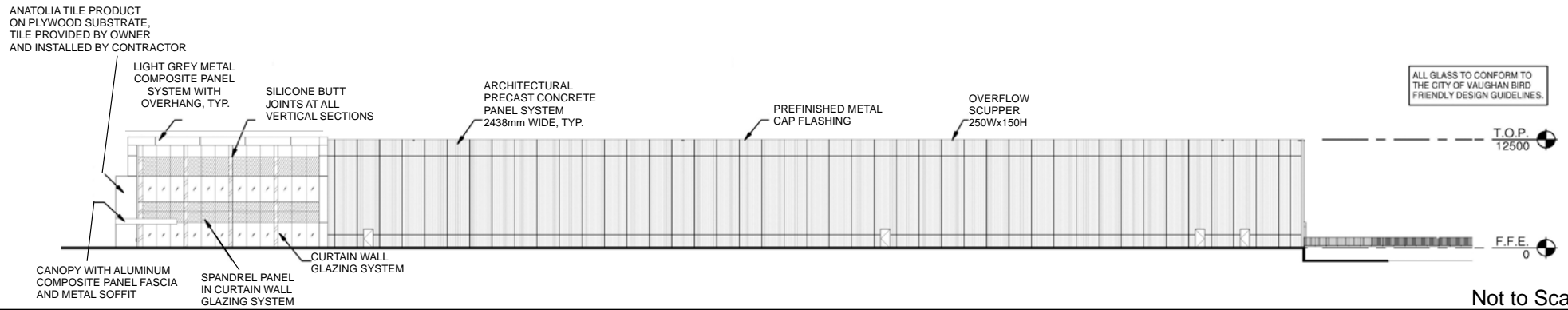
PARTIAL WEST ELEVATION - BUILDING 2



WEST ELEVATION - BUILDING 2



SOUTH ELEVATION - BUILDING 2 (FACING FUTURE JOHN LAWRIE STREET)



Not to Scale

Building Elevations - Building '2'

LOCATION:
Part of Lot 15, Concession 9

APPLICANT:
Anatolia Capital Corp.



Attachment

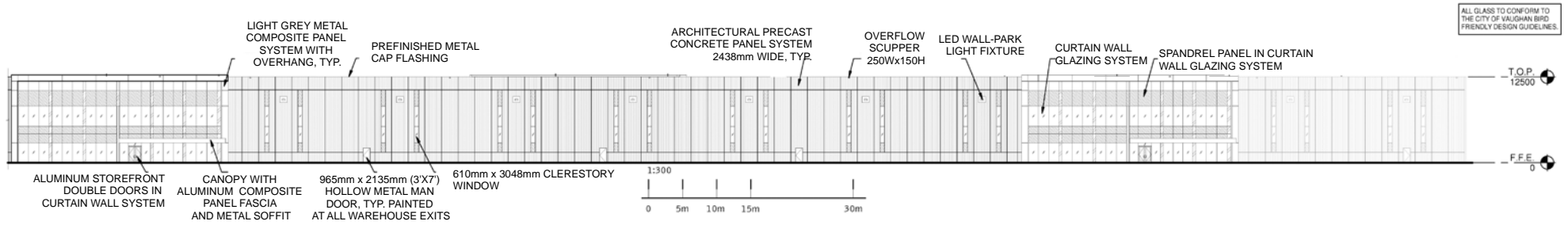
FILES:
Z.18.025, 19T-18V009

RELATED FILE:
DA.18.065

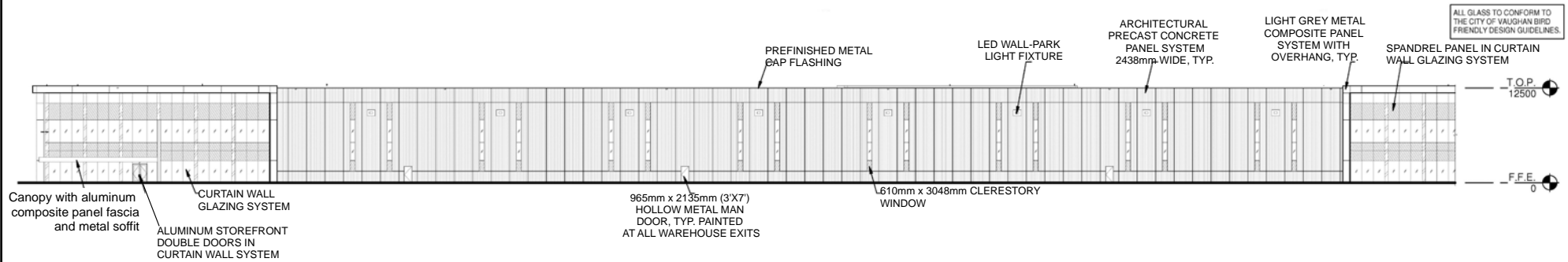
DATE:
February 5, 2019

6

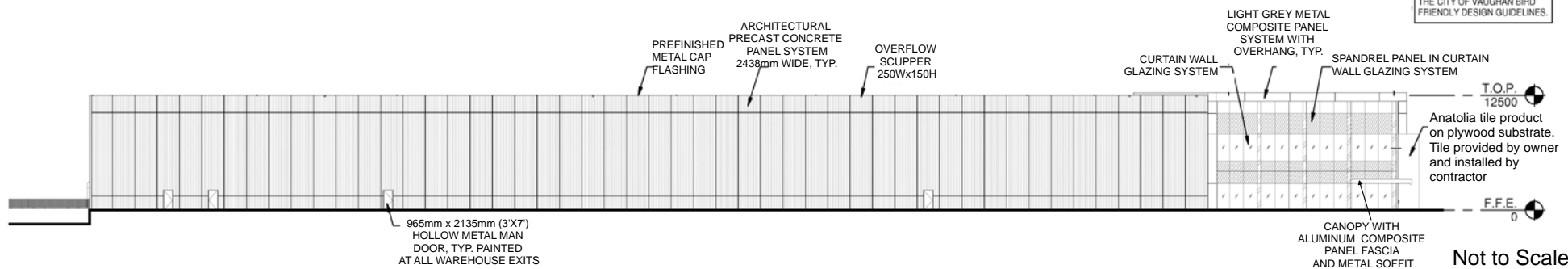
PARTIAL EAST ELEVATION - BUILDING 3 (FACING FUTURE STREET '2' [STREET 'F' ON BLOCK 59 PLAN])



PARTIAL EAST ELEVATION - BUILDING 3 (FACING FUTURE STREET '2' [STREET 'F' ON BLOCK 59 PLAN])



SOUTH ELEVATION - BUILDING 3 (FACING FUTURE JOHN LAWRIE STREET)



Not to Scale

Building Elevations - Building '3'

LOCATION:
Part of Lot 13, Concession 9

APPLICANT:
Anatolia Capital Corp.



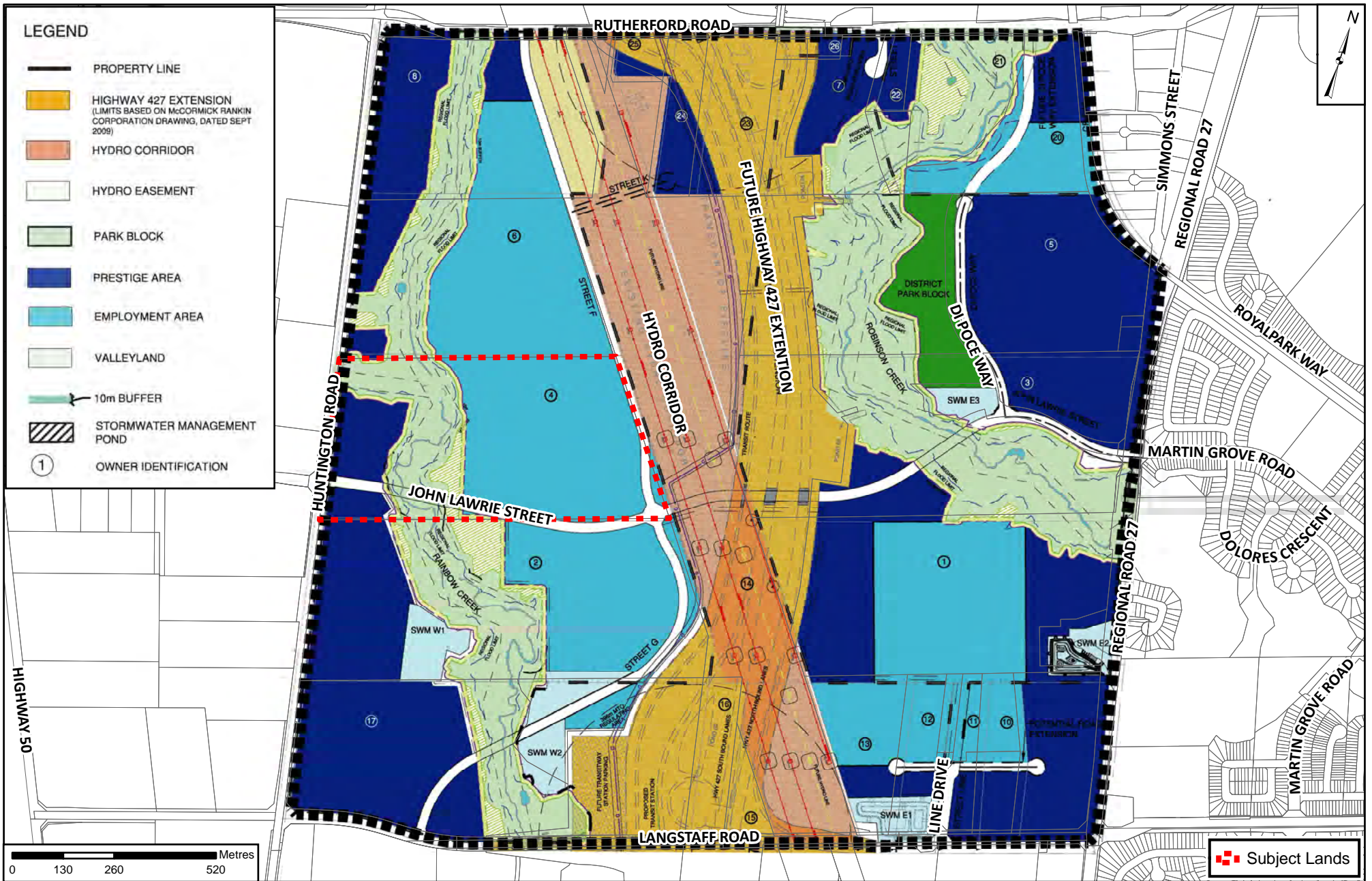
Attachment

FILES:
Z.18.025, 19T-18V009

RELATED FILE:
DA.18.065

DATE:
February 5, 2019

7



Draft Block 59 Plan

LOCATION:
Part of Lot 13, Concession 9

APPLICANT:
Anatolia Capital Corp.

Document Path: N:\GIS_Archive\Attachments\DA\DA.18.065\DA.18.065_PublicHearing_8_Draft Block 59 Plan.mxd



Attachment

FILES:
Z.18.025, 19T-18V009

RELATED FILE:
DA.18.065

DATE:
February 5, 2019

Printed on: 12/18/2018

8