







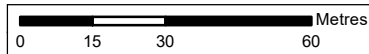
 Subject Lands	By-Law 001-2021
 By-Law 1-88	<i>EP, Environmental Protection</i>
 A, Agricultural Zone	<i>GMU, General Mixed Use</i>
 C1, Restricted Commercial Zone	<i>I1, General Institutional</i>
 OS1, Open Space Conservation Zone	<i>OS2, Private Open Space</i>
 OS2, Open Space Park Zone	<i>R1, Residential</i>
 RD1, Residential Detached Zone One	<i>R2A, Residential</i>
 RD2, Residential Detached Zone Two	
 RR, Rural Residential Zone	



# Context and Location Map

**LOCATION:** 910 Rutherford Road  
Part of Lot 16, Concession 2

**APPLICANT:**  
Maon Noam Congregation of Canada



# Attachment

**FILE:** Z.21.049  
**RELATED FILE:** DA.21.060

**DATE:**  
May 3, 2022

# 1