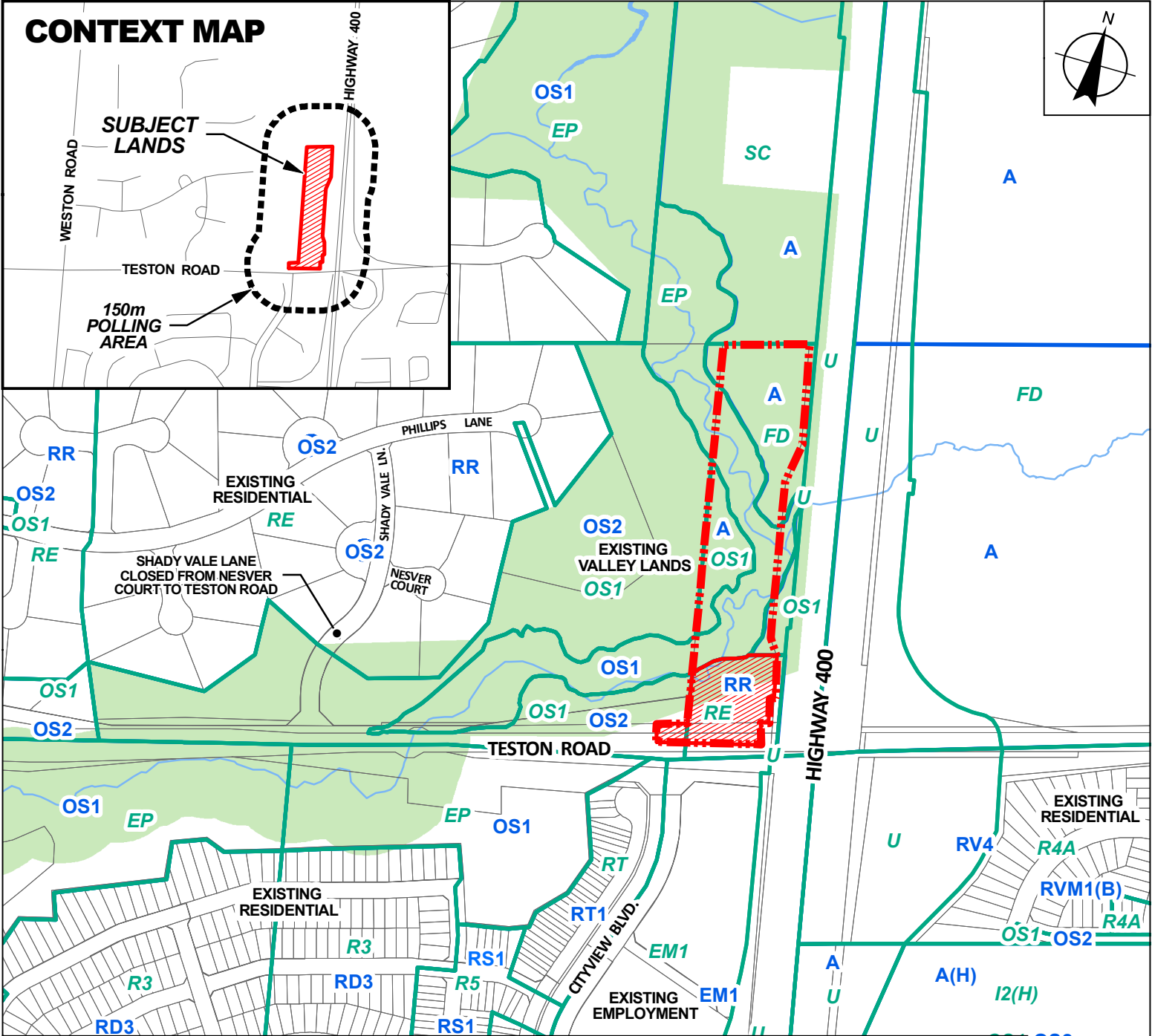
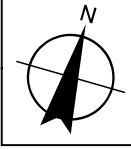
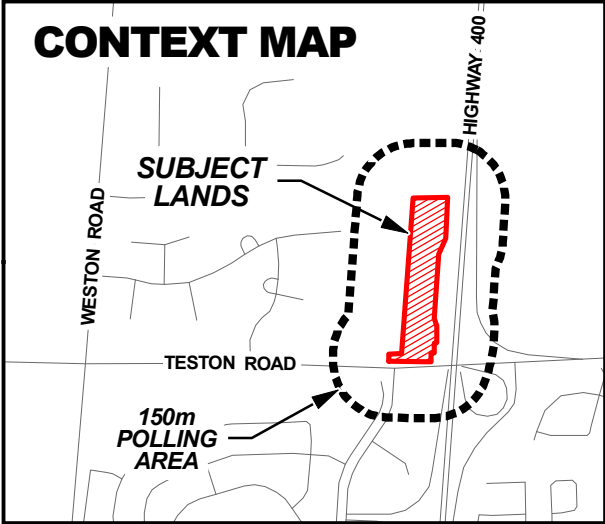


CONTEXT MAP



<p>Zoning By-Law 1-88</p> <p>A(H), Agricultural Zone with the Holding Symbol</p> <p>A, Agricultural</p> <p>EM1, Prestige Employment Area Zone</p> <p>OS1, Open Space Conservation Zone</p> <p>OS2, Open Space Park Zone</p>	<p>RD3, Residential Detached Zone Three</p> <p>RR, Rural Residential Zone</p> <p>RS1, Residential Semi-Detached Zone</p> <p>RT1, Residential Townhouse Zone</p> <p>RV4, Residential Urban Village Zone Four</p>	<p>Zoning By-Law 001-2021</p> <p>EM1, Prestige Employment</p> <p>EP, Environmental Protection</p> <p>FD, Future Development</p> <p>I1, General Institutional</p> <p>OS1, Public Open Space</p>	<p>R3, Residential</p> <p>R4A, Residential</p> <p>R5, Residential</p> <p>RE, Estate Residential</p> <p>SC, Service Commercial</p> <p>U, Utility</p>
--	---	---	---

 Subject Lands
  Greenbelt Plan Extent of Application

Context and Location Map

LOCATION:
3400 Teston Road
Part of Lot 26, Concession 5



APPLICANT:
Chang Soo Han and Yoon Joo Han

Attachment

FILE:
Z.19.016

DATE:
May 3, 2022

